

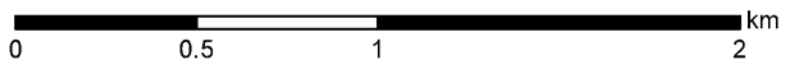
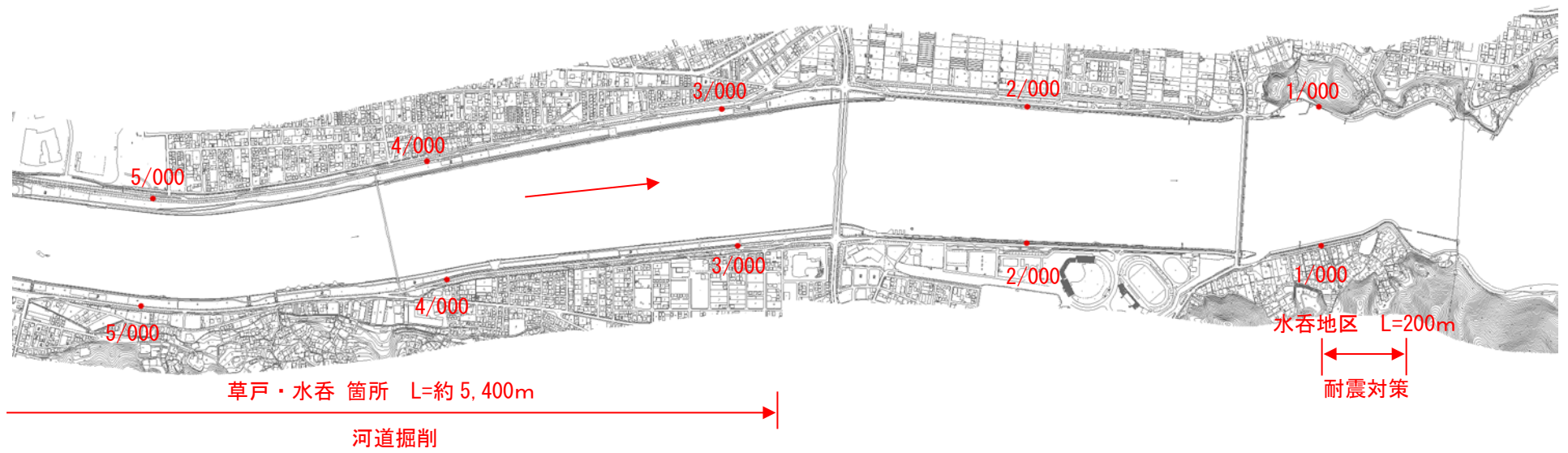
# 芦田川水系河川整備計画

## 【大臣管理区間】

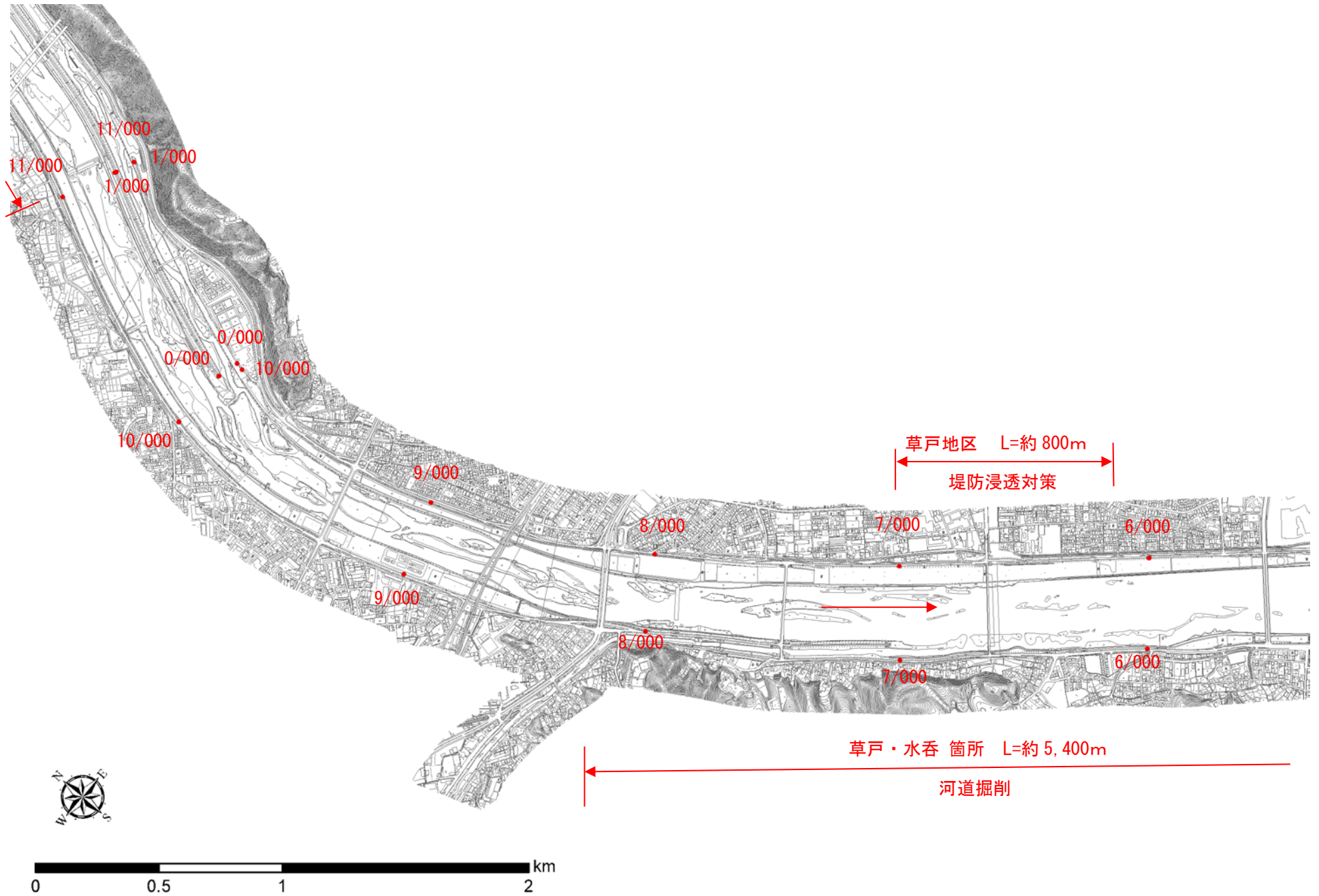
(変更)

附 図

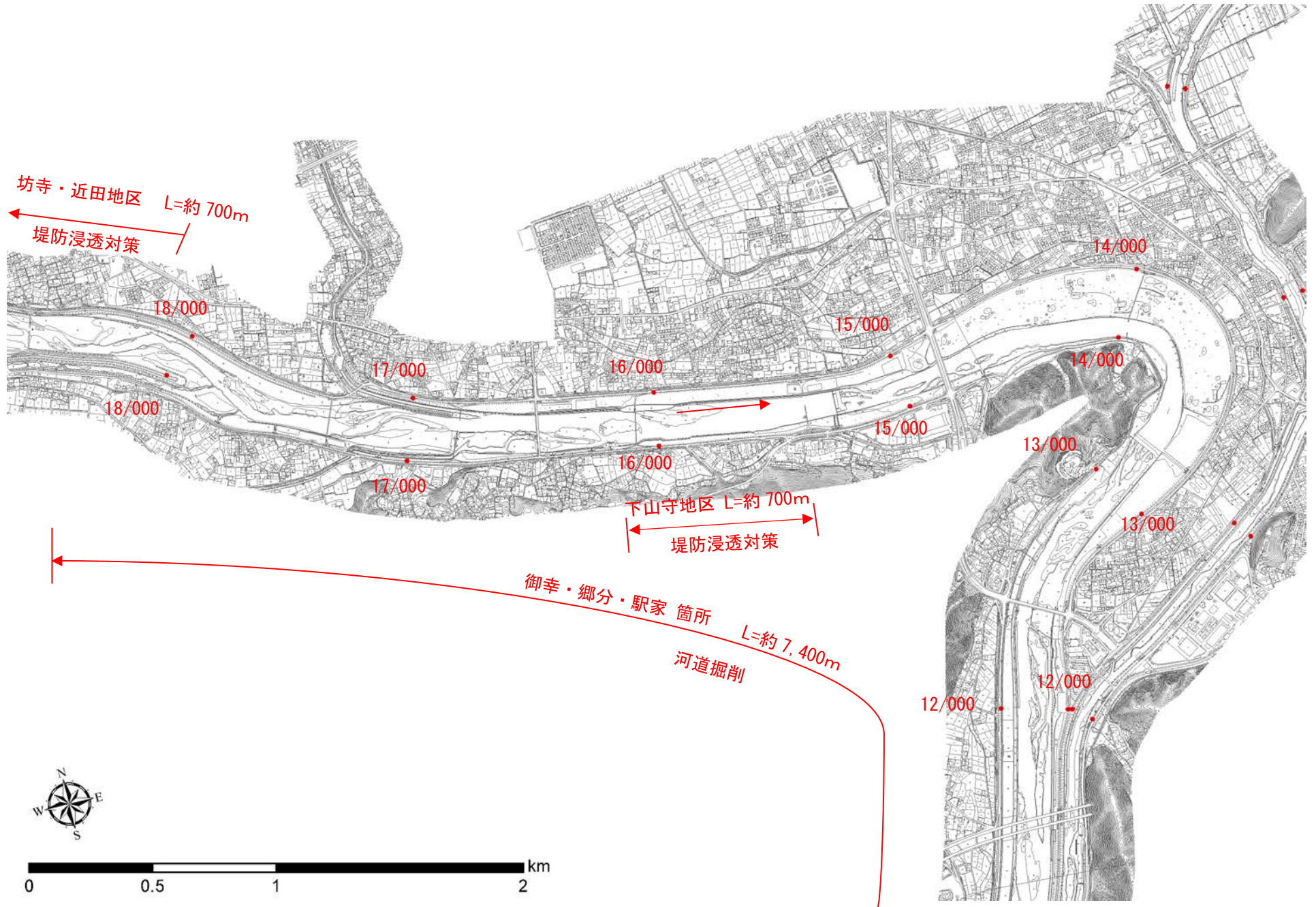
1 附图



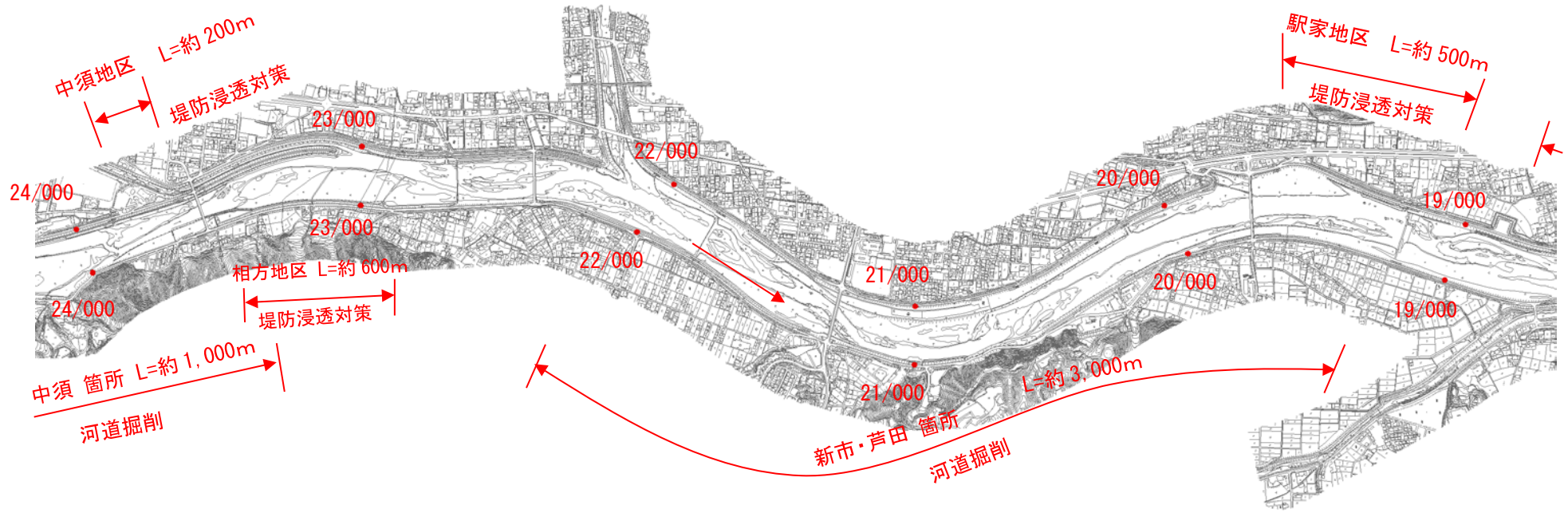
附图 2



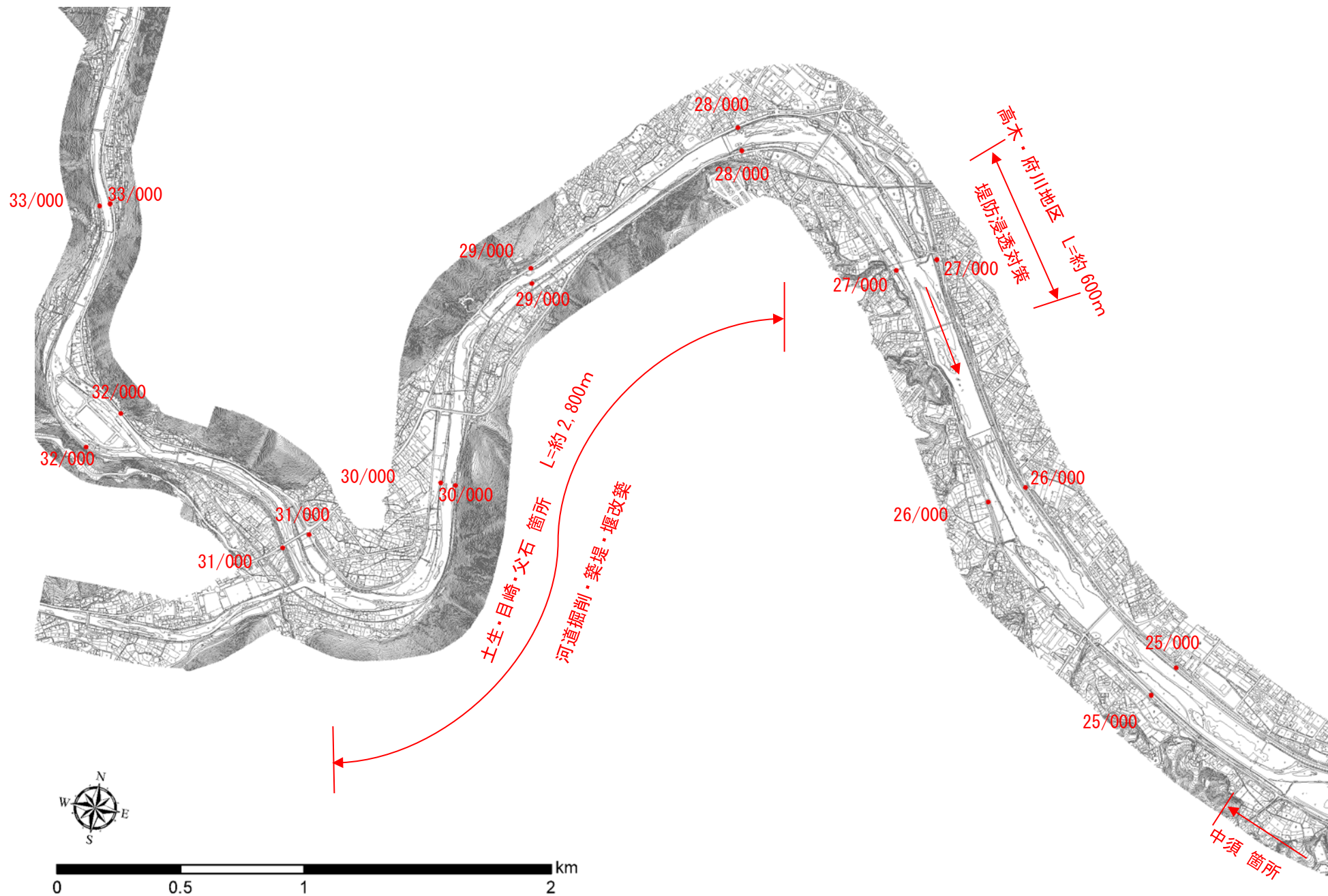
附图 3

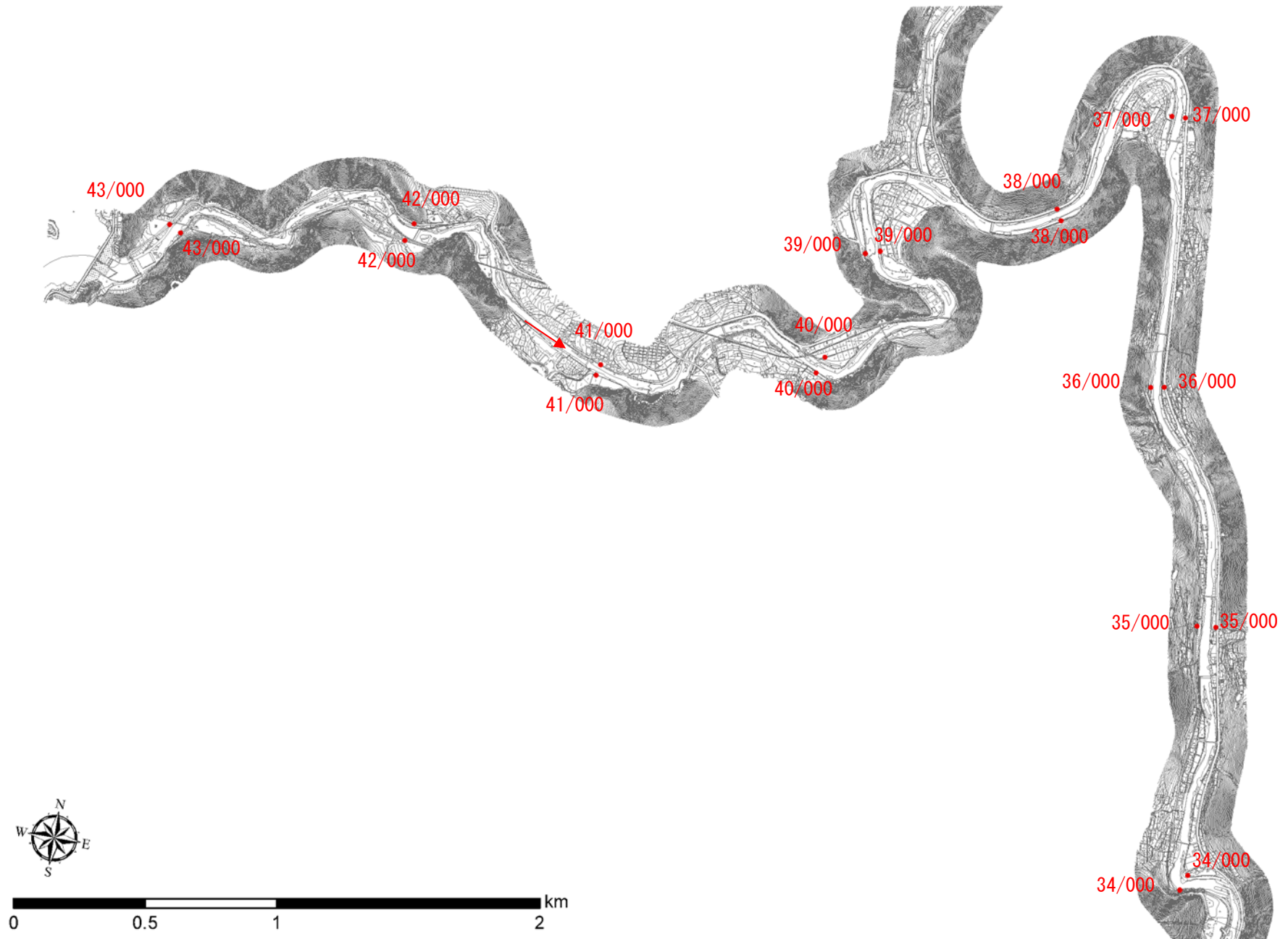


附图 4

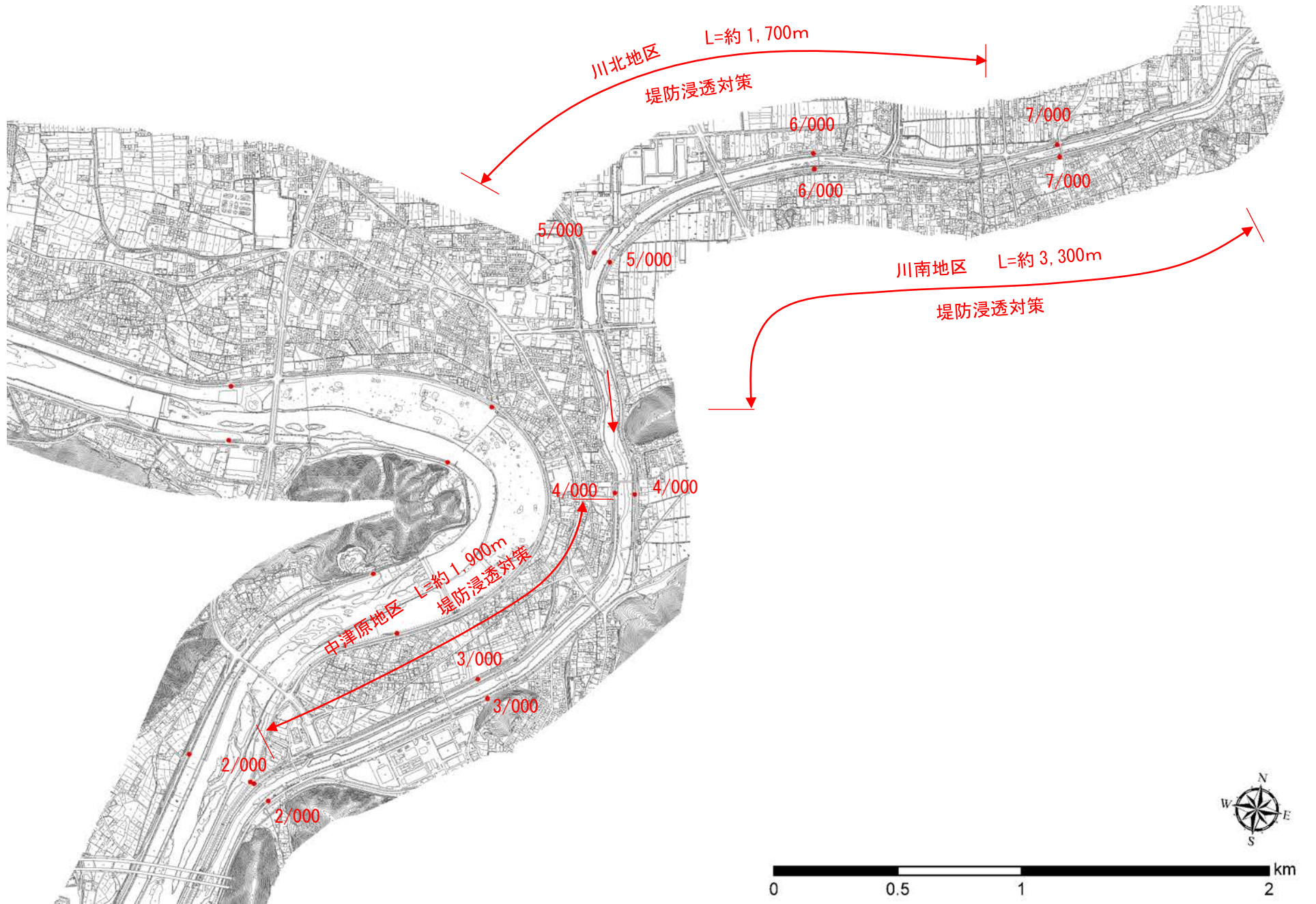


附图 5





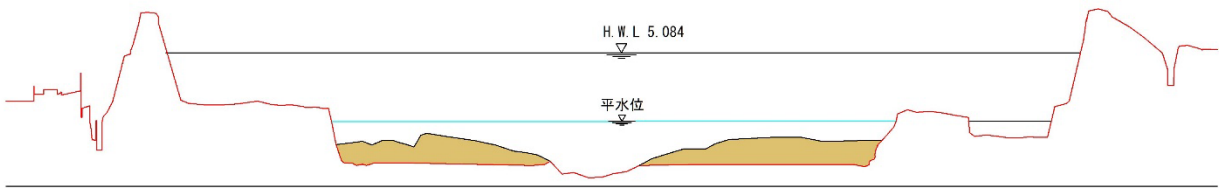
附图 7





草戸・水呑地区  
河道の掘削等

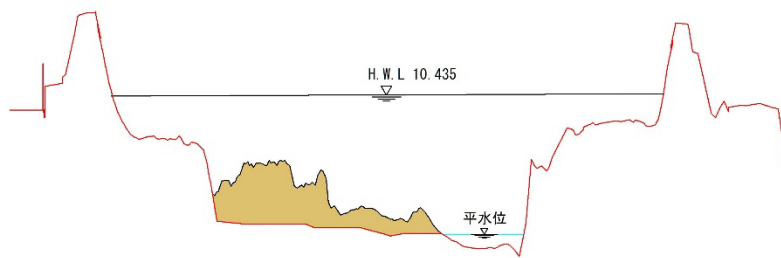
芦田川 6.0k



縮尺 縦1 : 300 横1 : 3000

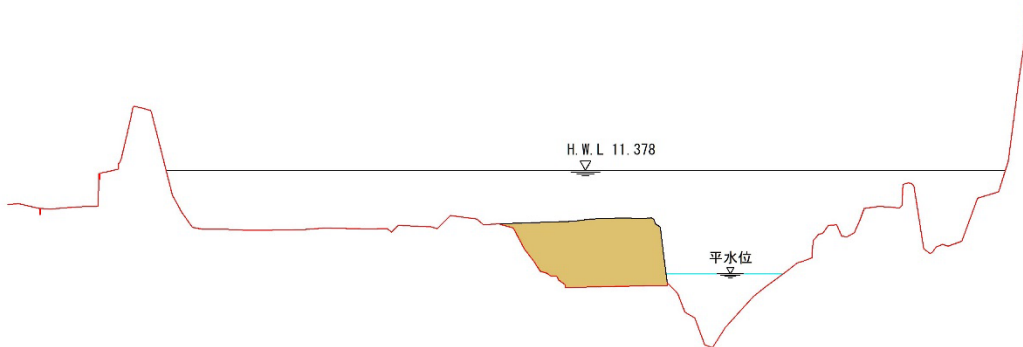
御幸・郷分・駅家地区  
河道の掘削等

芦田川 12.6k



縮尺 縦1 : 300 横1 : 3000

芦田川 13.6k

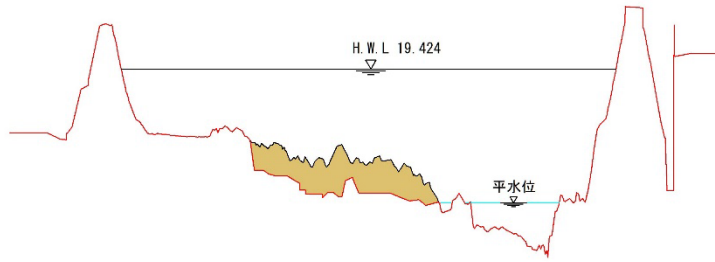


芦田川主要地点横断面図

縮尺 縦1 : 300 横1 : 3000

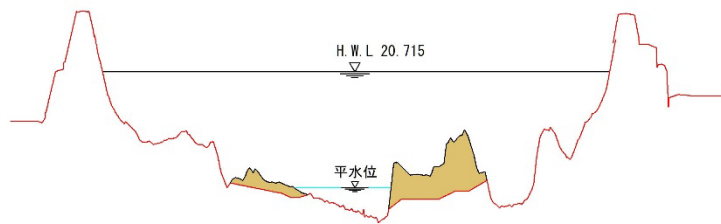
新市・芦田地区  
河道の掘削等

芦田川 21.0k



縮尺 縦1 : 300 横1 : 3000

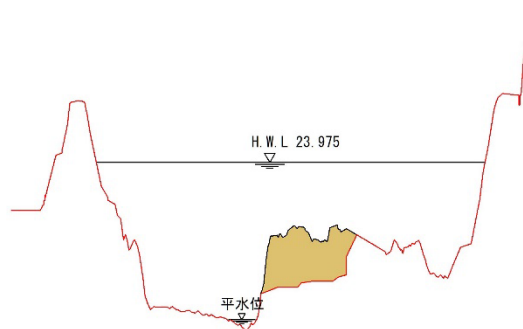
芦田川 22.0k



縮尺 縦1 : 300 横1 : 3000

中須地区  
河道の掘削等

芦田川 24.0k

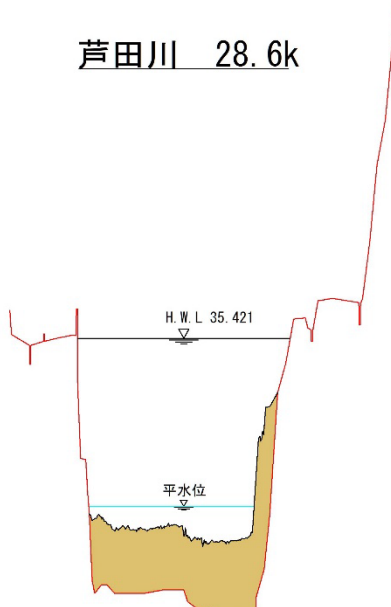


芦田川主要地点横断面図

縮尺 縦1 : 300 横1 : 3000

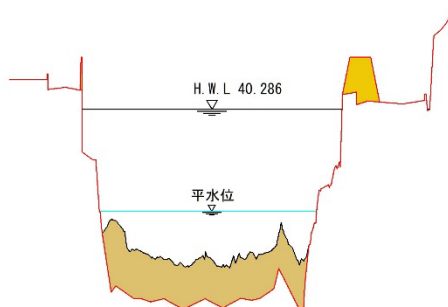
土生・目崎・父石地区  
河道の掘削等

芦田川 28.6k



縮尺 縦1 : 200 横1 : 2000

芦田川 29.6k



縮尺 縦1 : 200 横1 : 2000

芦田川主要地点横断面図