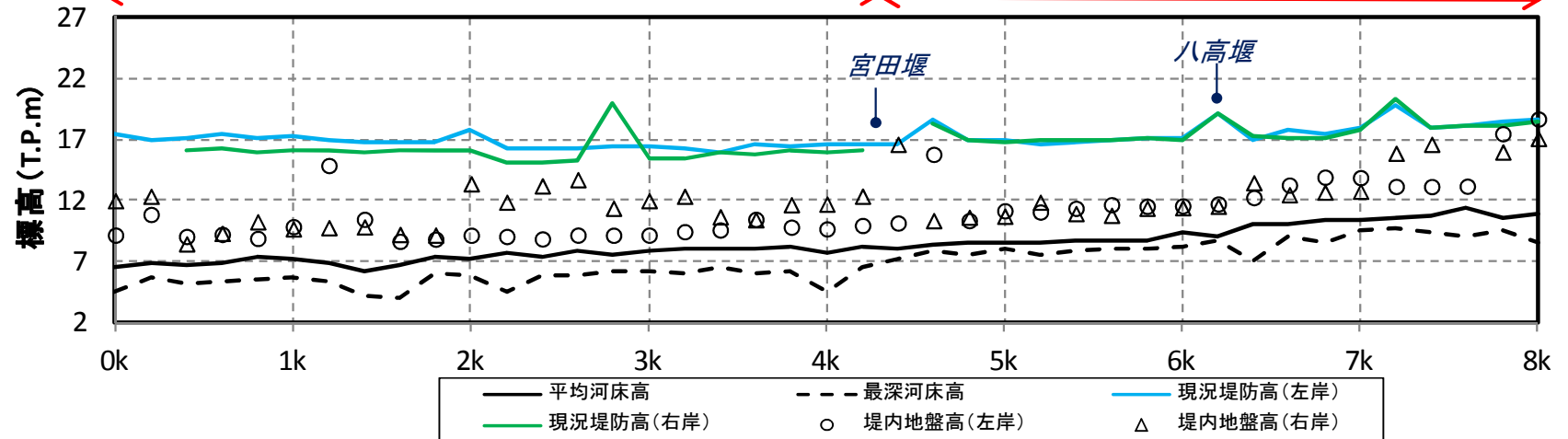


## 小田川の多自然川づくり 参考資料②(図面集)

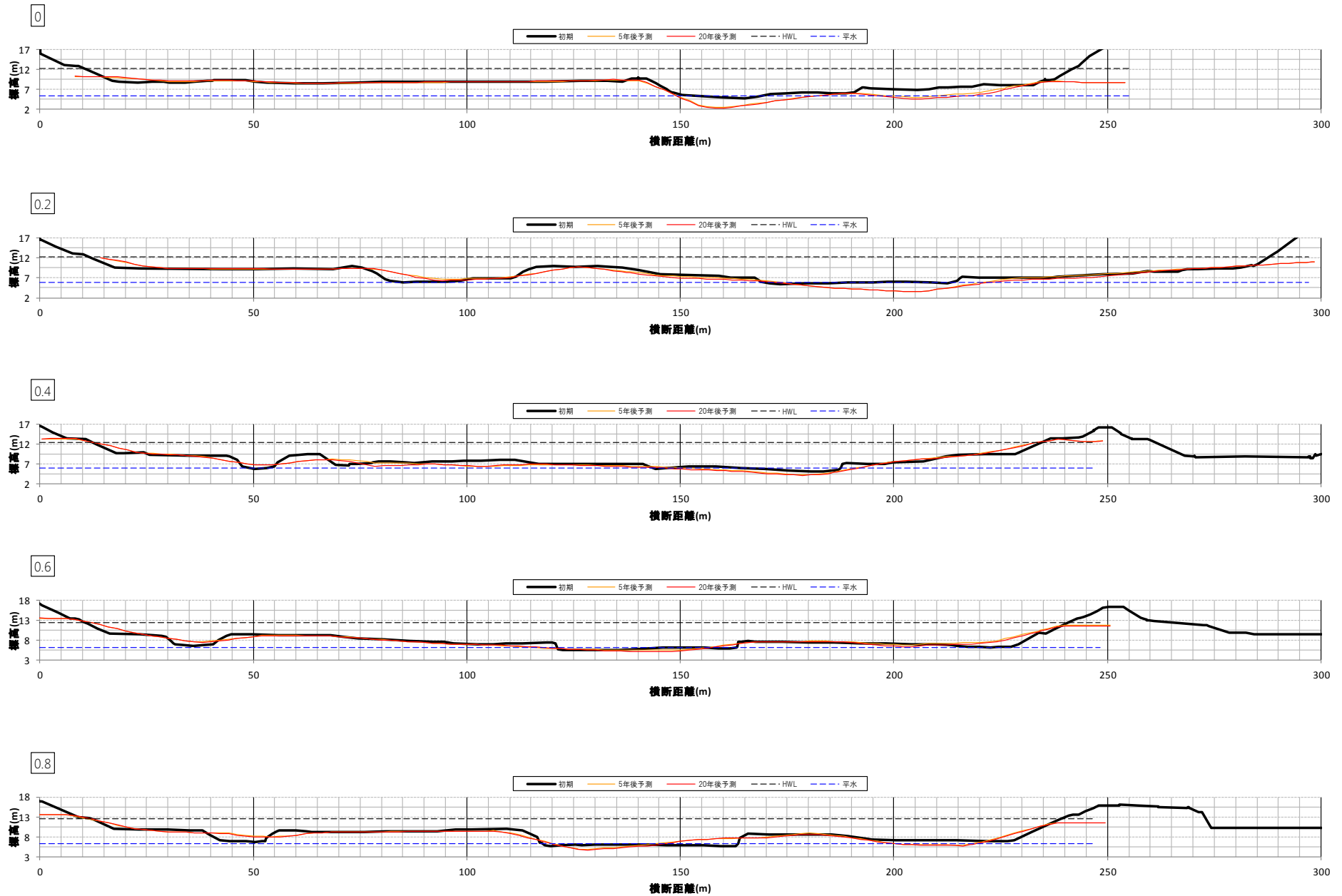
|            |    |
|------------|----|
| 1. 現況小田川区間 | 1  |
| 2. 小田川付替区間 | 11 |

岡山河川事務所

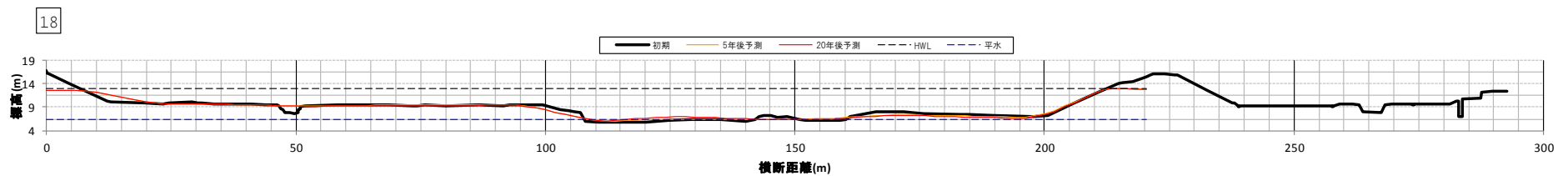
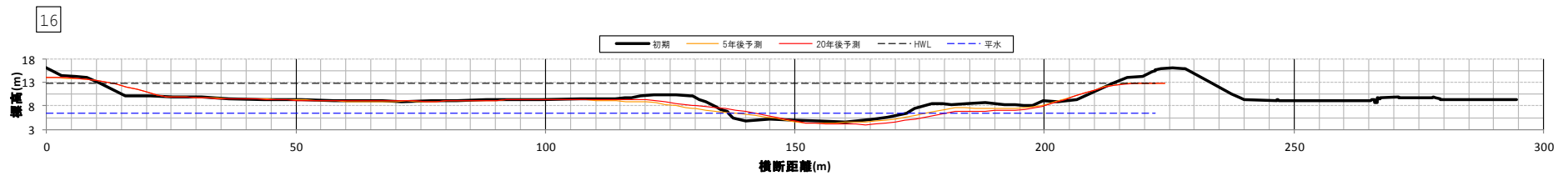
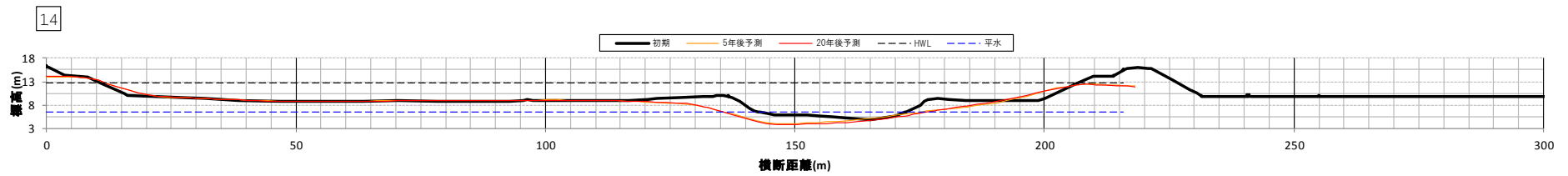
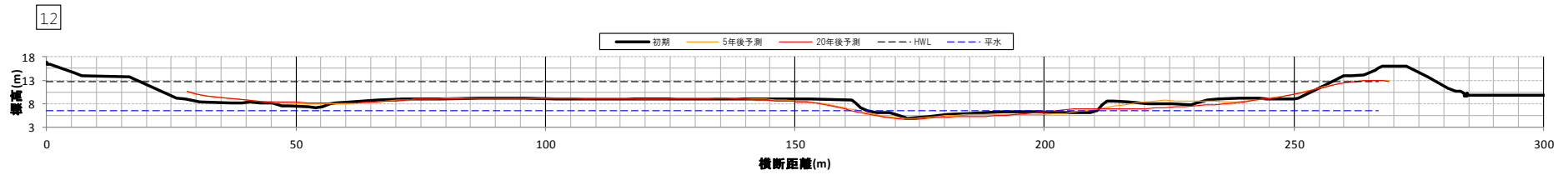
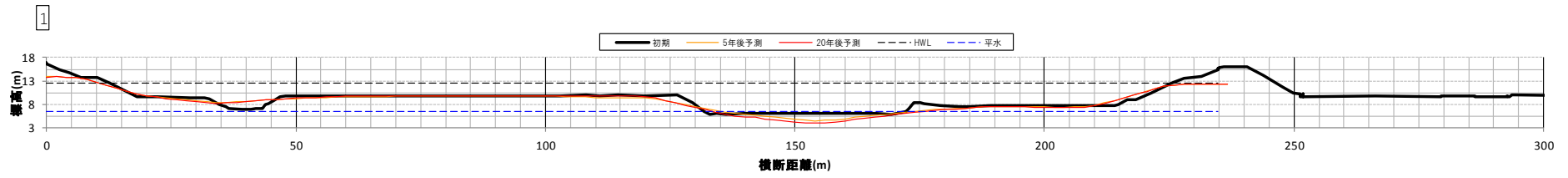
# 1. 現況小田川区間



# 1. 現況小田川区間

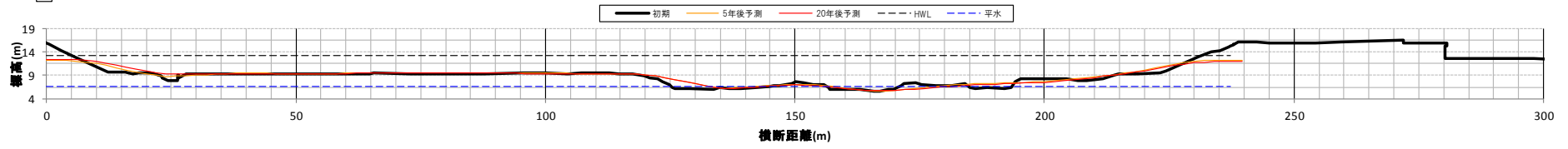


# 1. 現況小田川区間

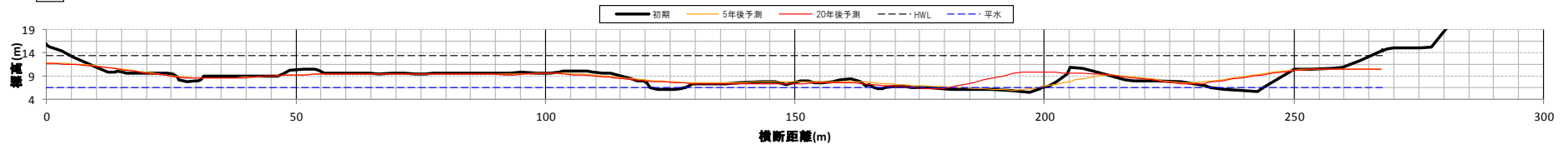


# 1. 現況小田川区間

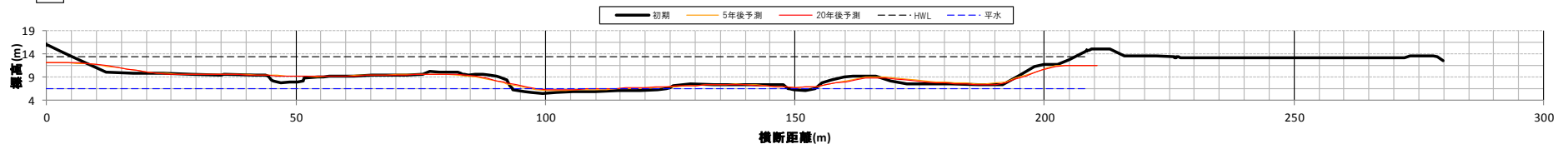
2



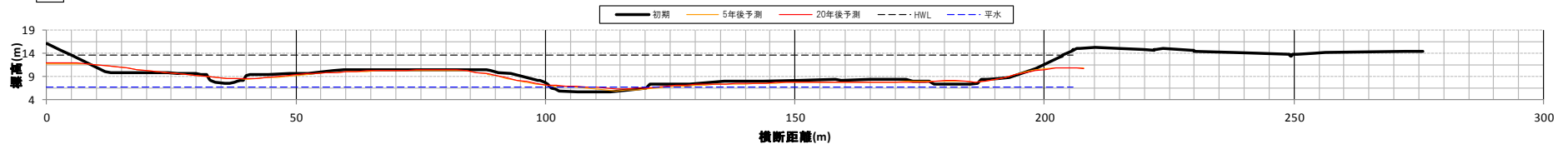
2.2



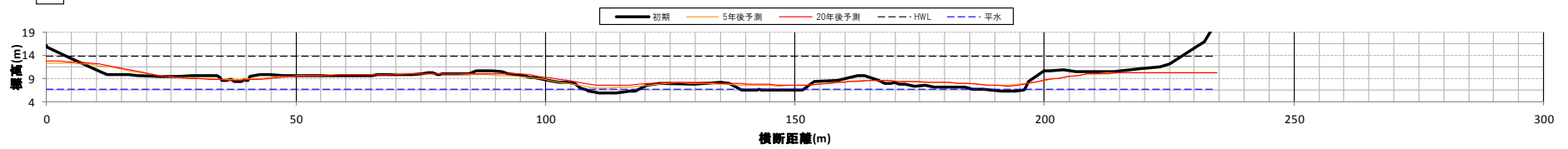
2.4



2.6

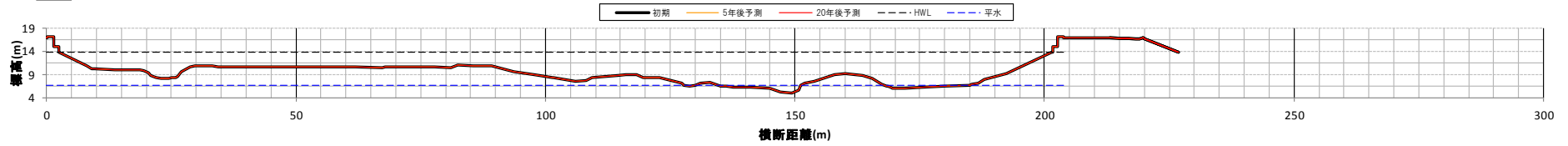


2.8

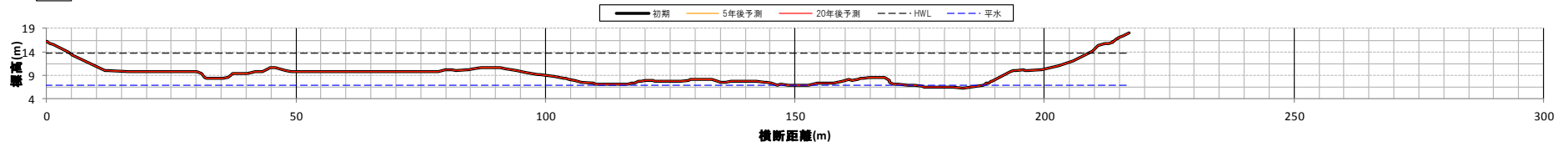


# 1. 現況小田川区間

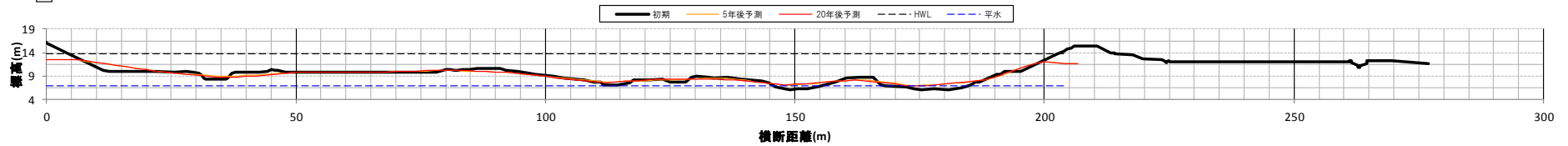
2.85



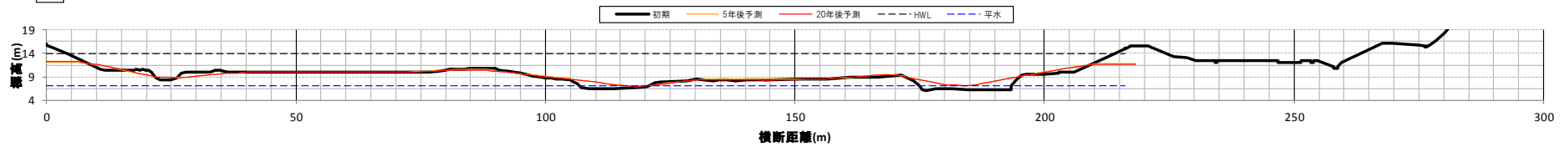
2.95



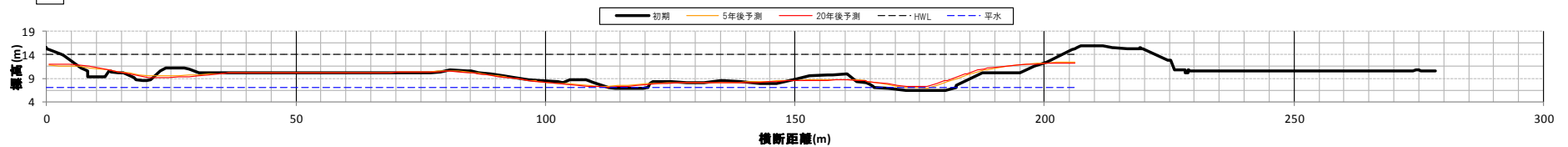
3



3.2

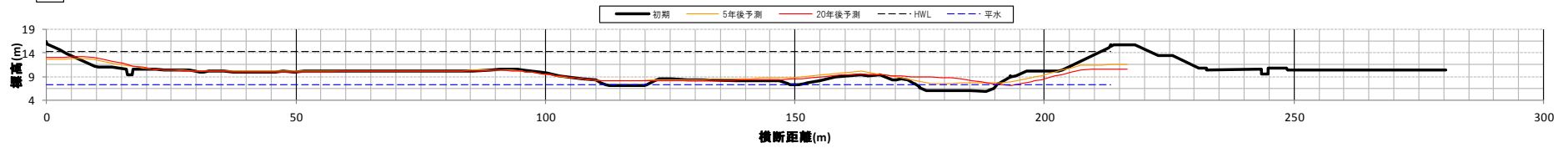


3.4

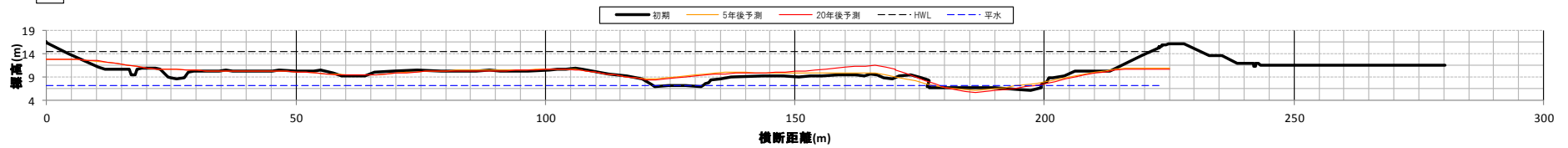


# 1. 現況小田川区間

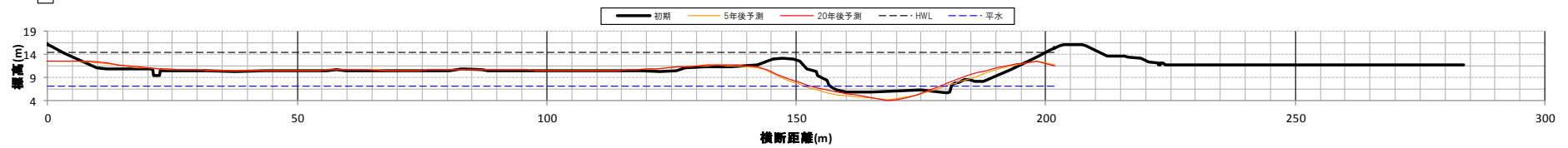
3.6



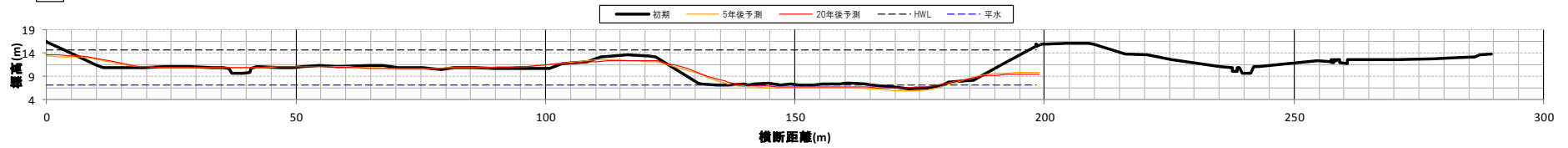
3.8



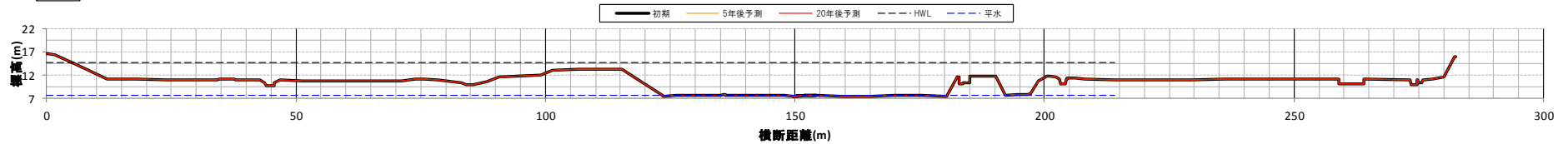
4



4.2

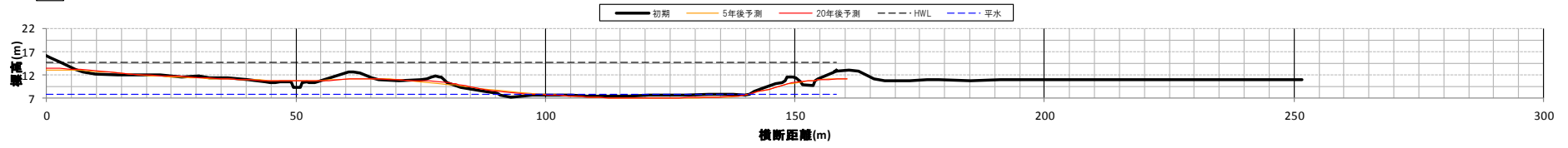


4.235

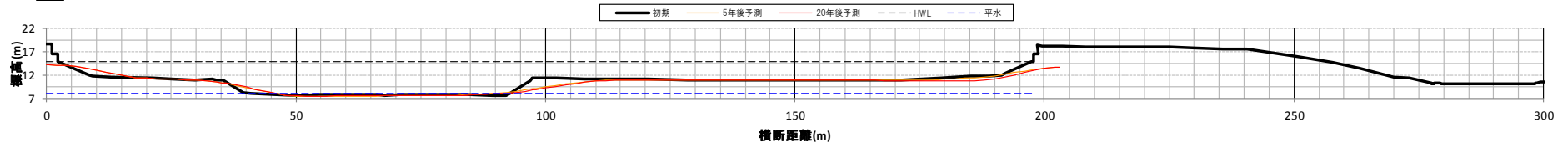


# 1. 現況小田川区間

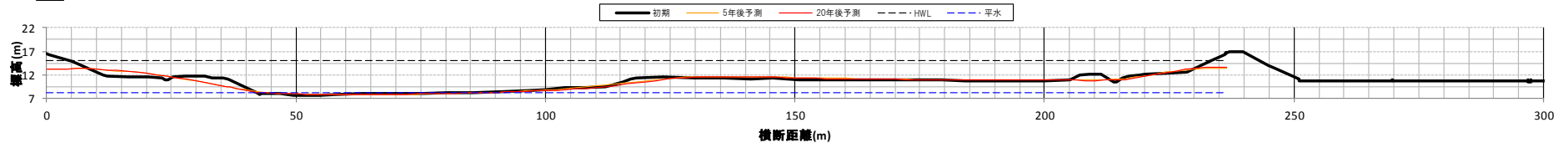
4.4



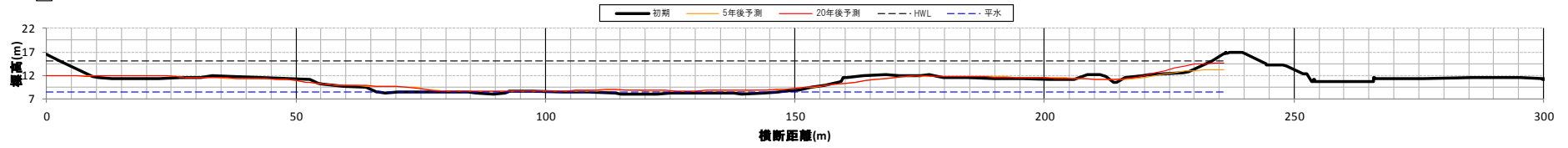
4.6



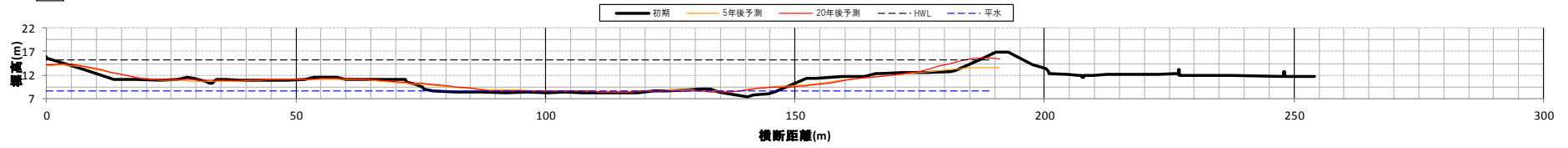
4.8



5



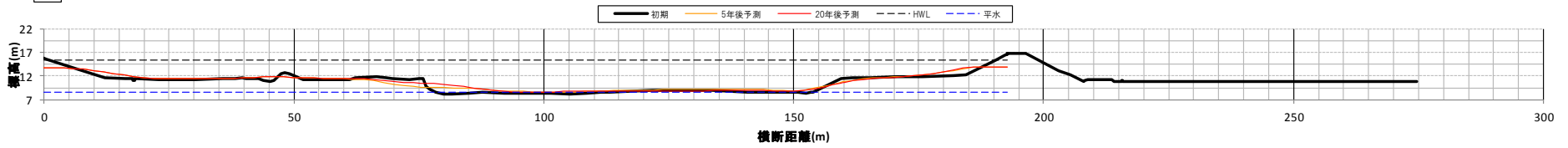
5.2



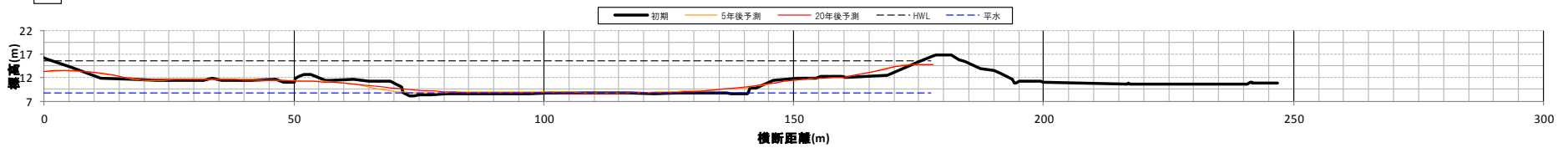


# 1. 現況小田川区間

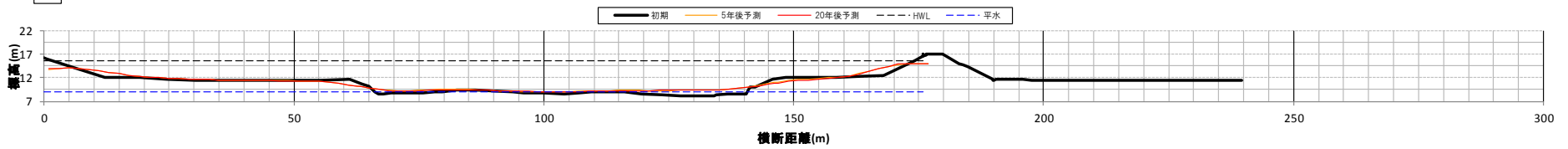
5.4



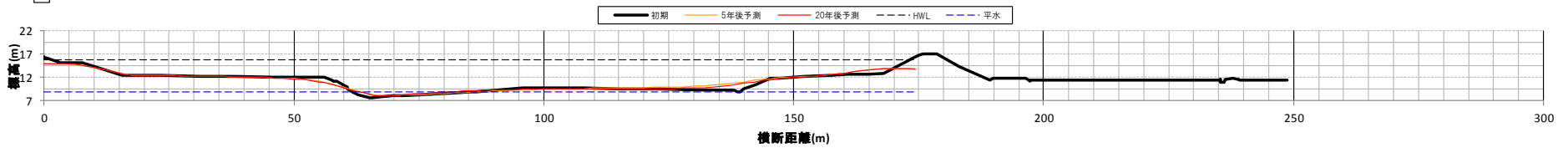
5.6



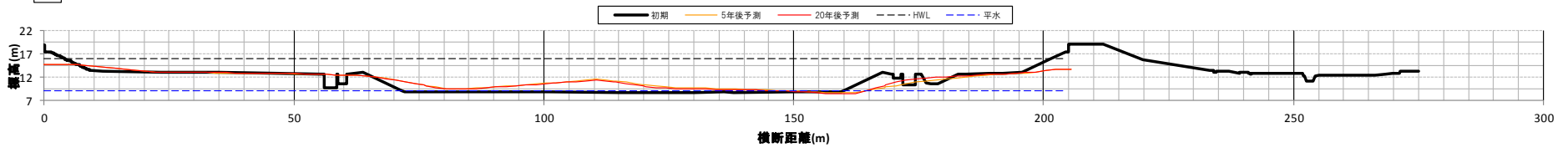
5.8



6

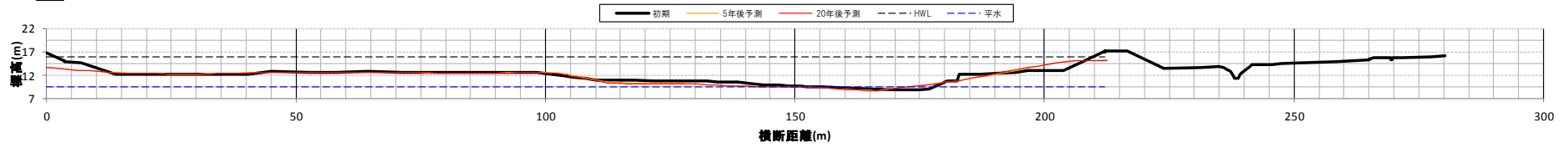


6.2

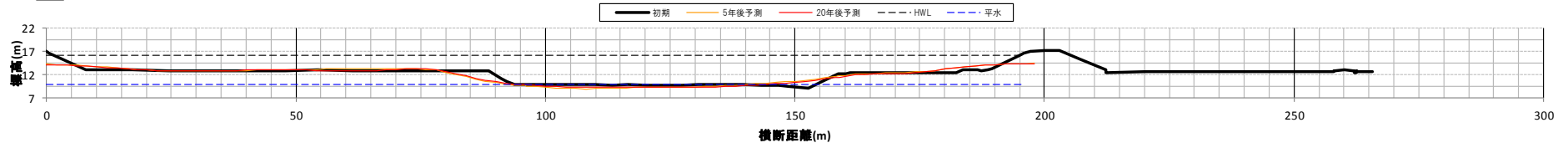


# 1. 現況小田川区間

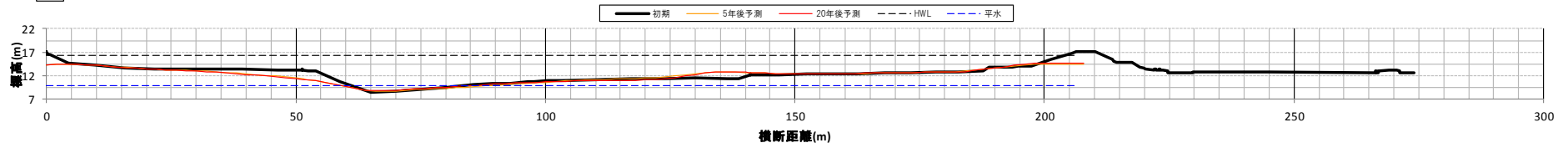
6.4



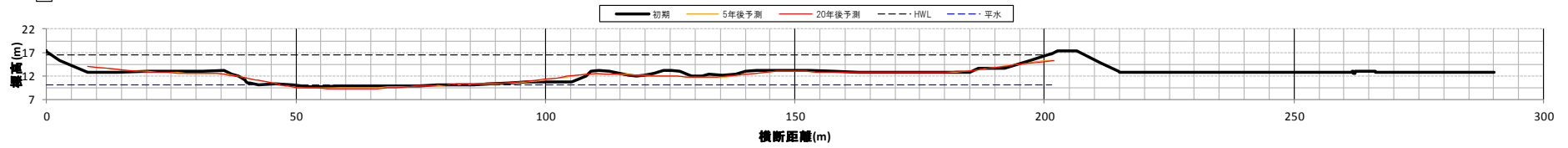
6.6



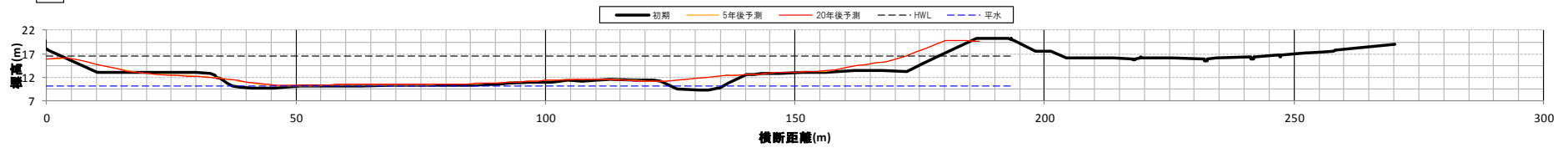
6.8



7

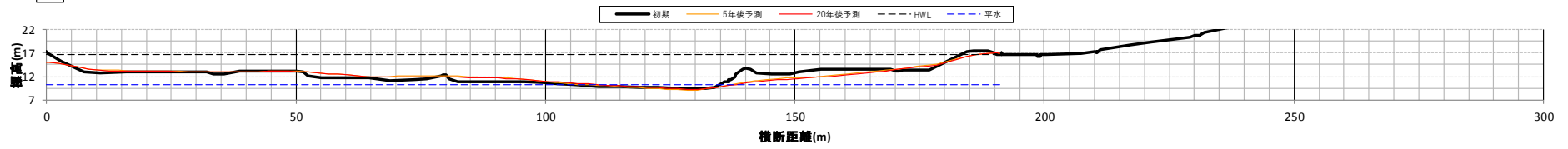


7.2

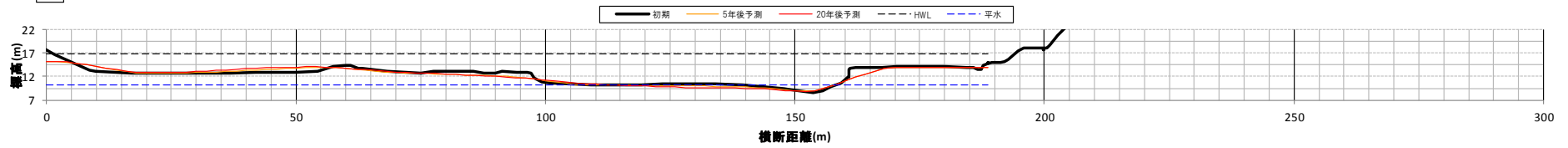


# 1. 現況小田川区間

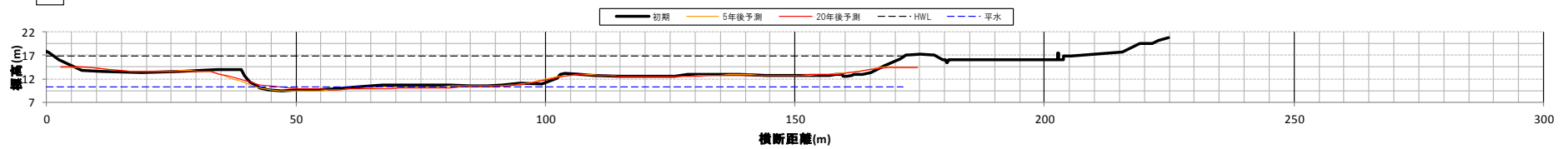
7.4



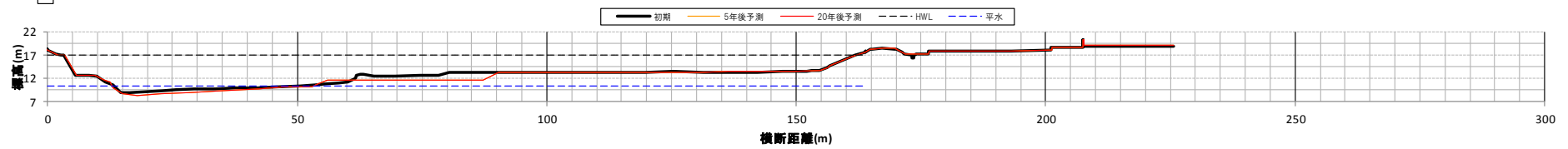
7.6



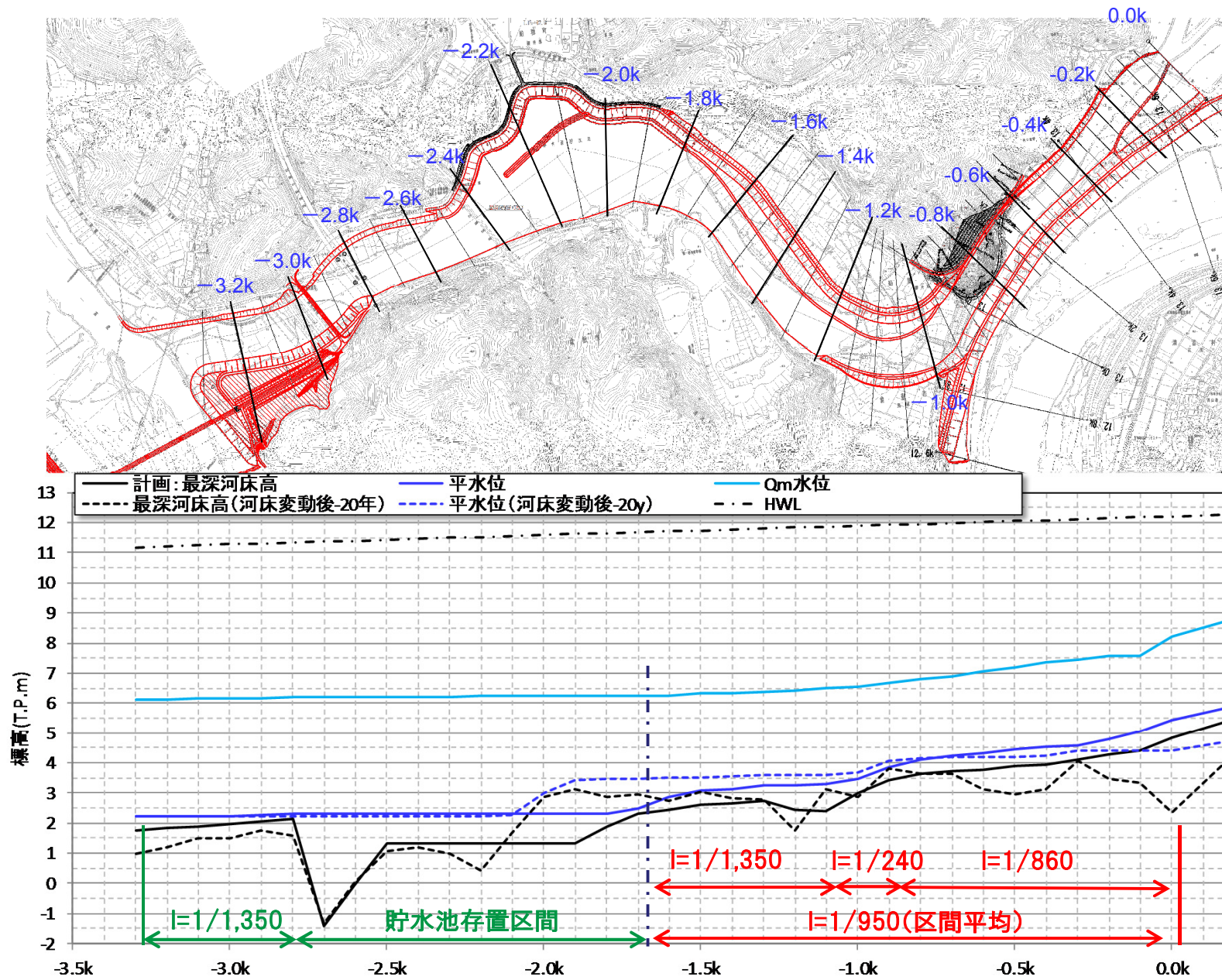
7.8



8

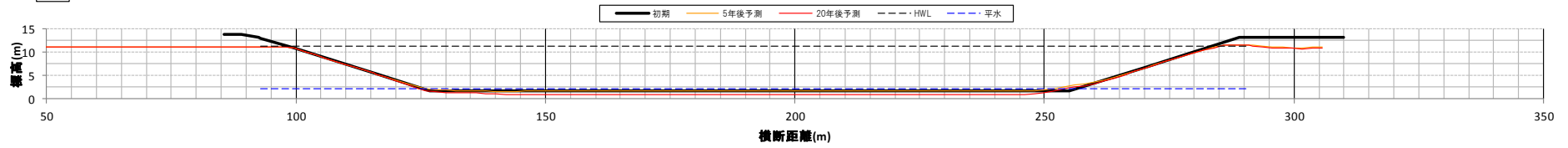


## 2. 小田川付替区間

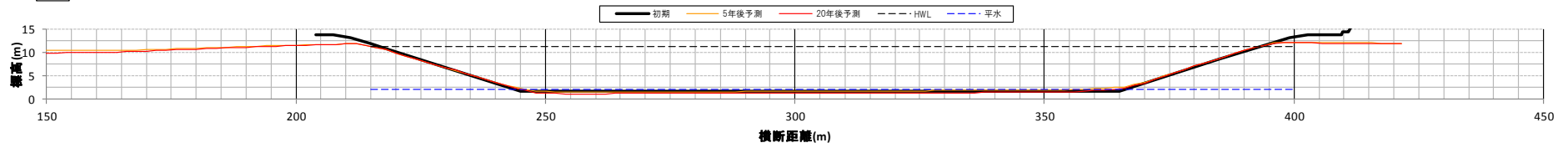


# 2. 小田川付替区間

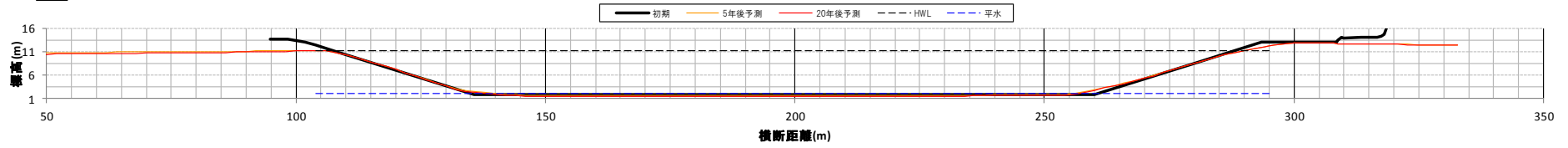
-3.3



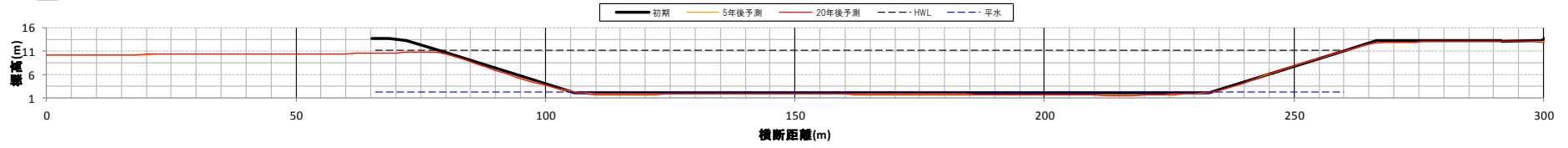
-3.2



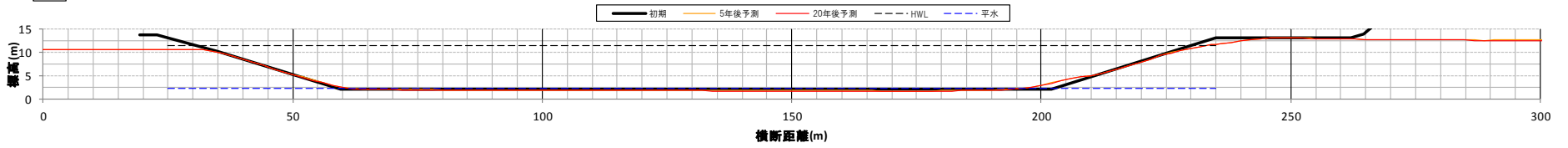
-3.1



-3

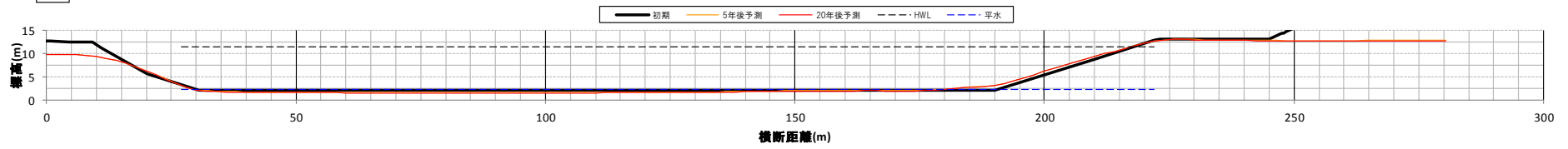


-2.9

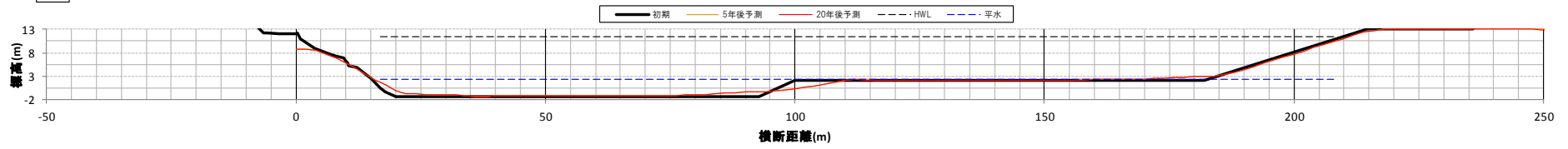


# 2. 小田川付替区間

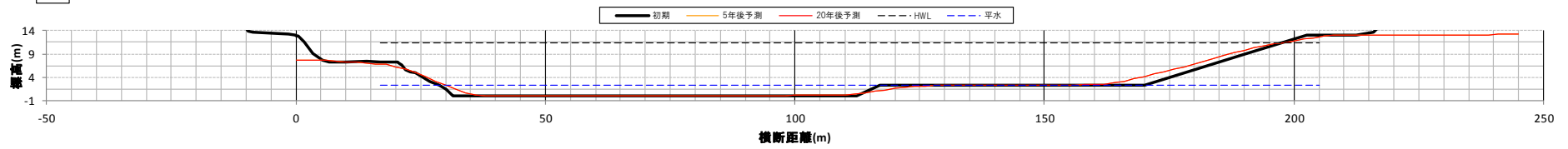
-2.8



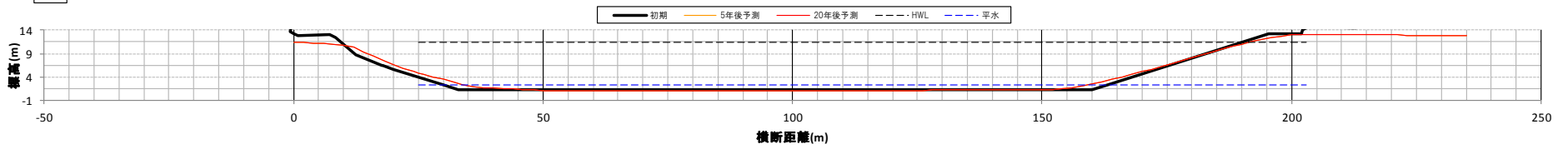
-2.7



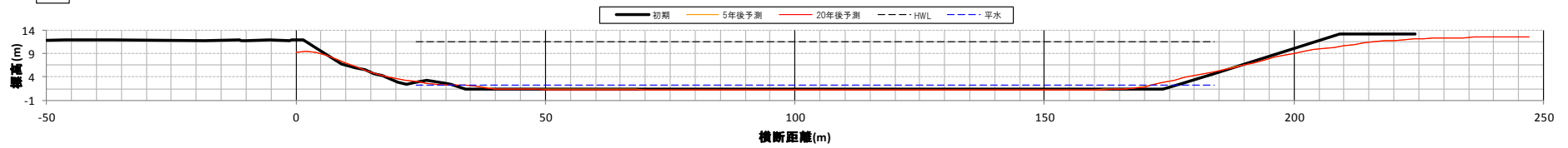
-2.6



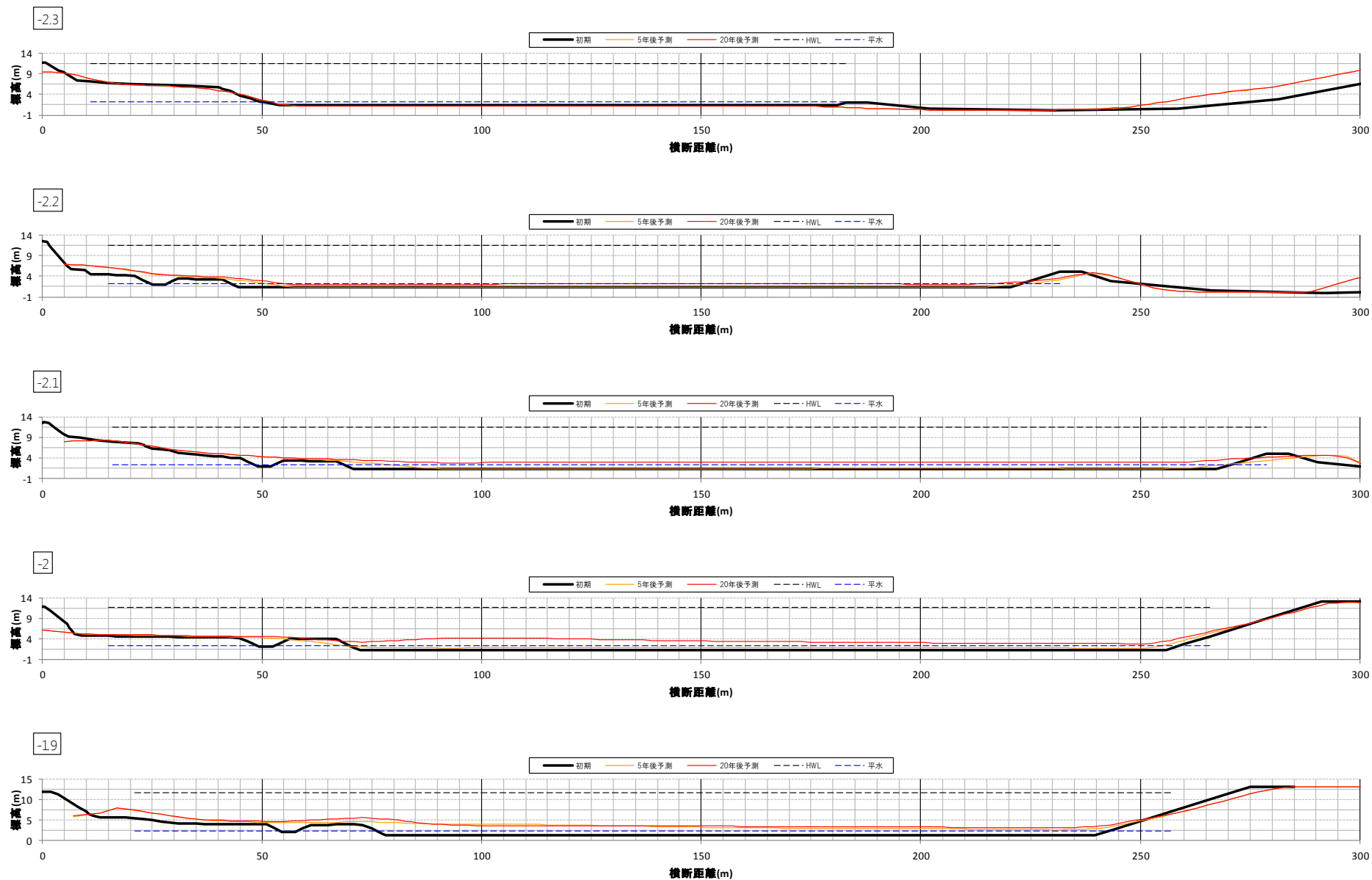
-2.5



-2.4

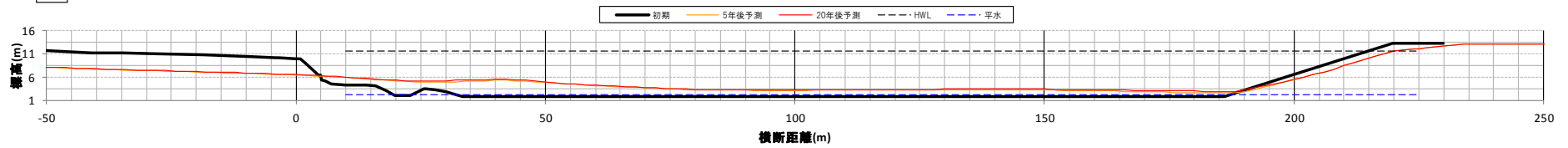


## 2. 小田川付替区間

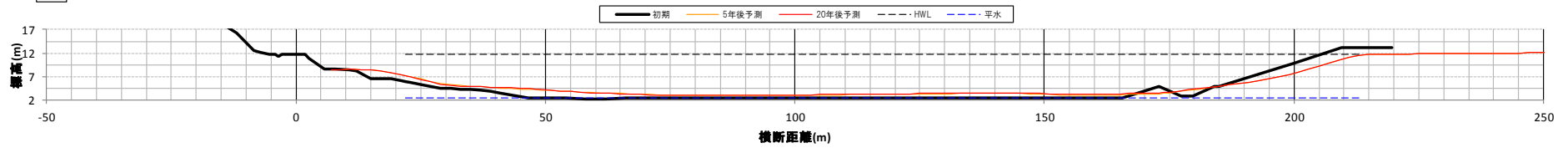


# 2. 小田川付替区間

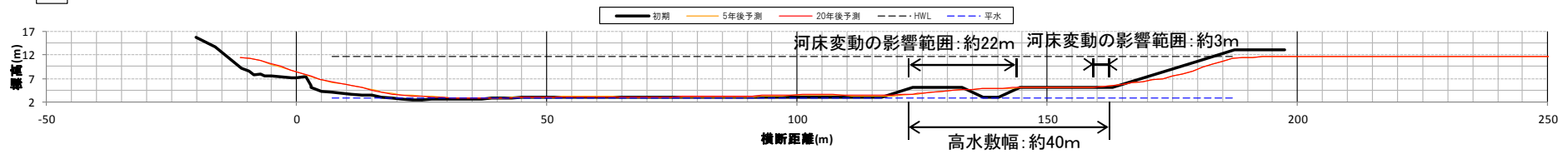
-18



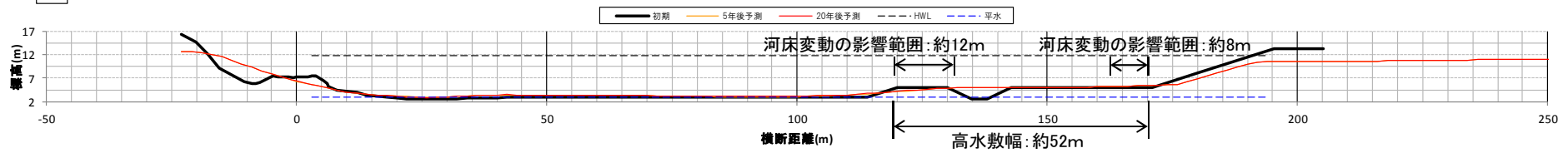
-17



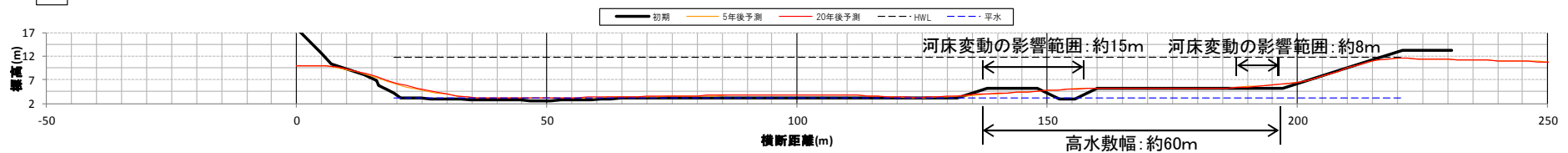
-16



-15



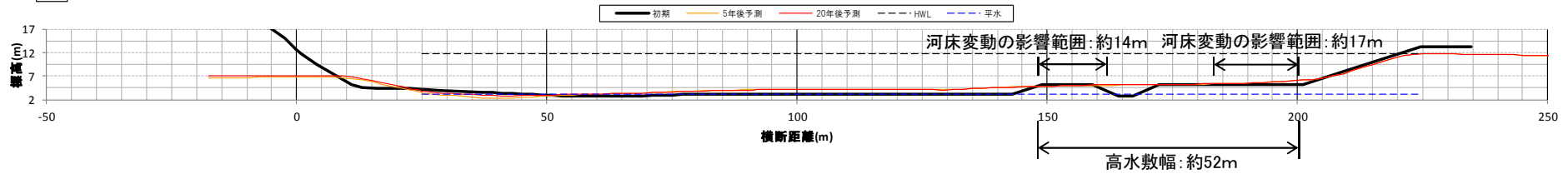
-14



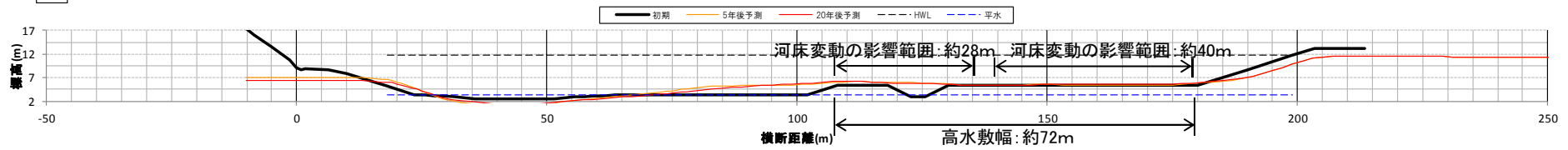


# 2. 小田川付替区間

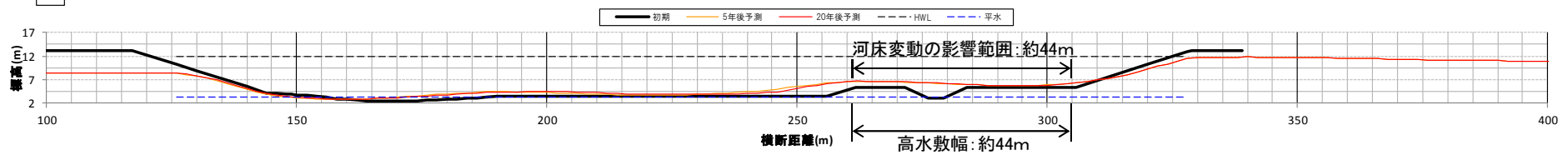
-13



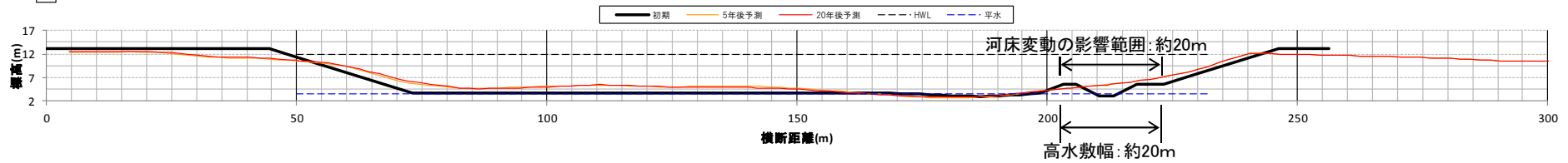
-12



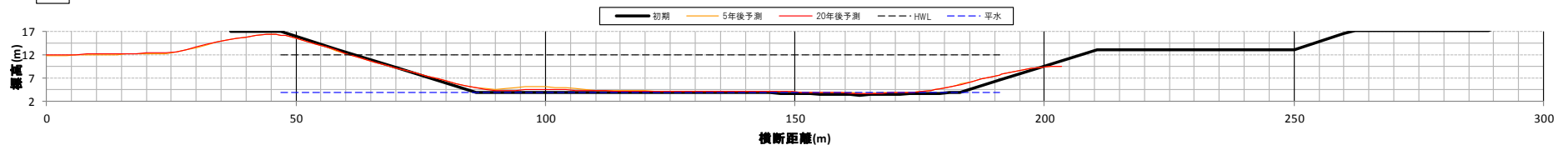
-11



-1

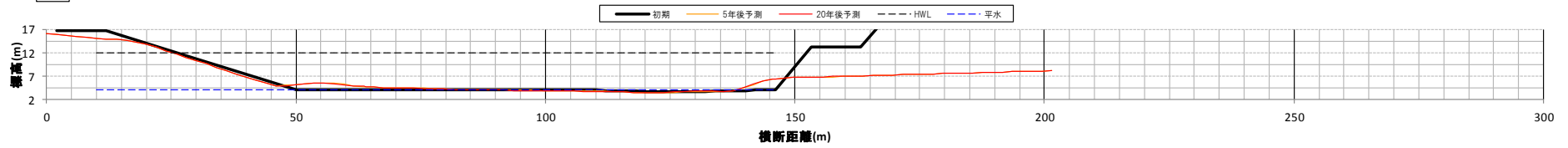


-0.9

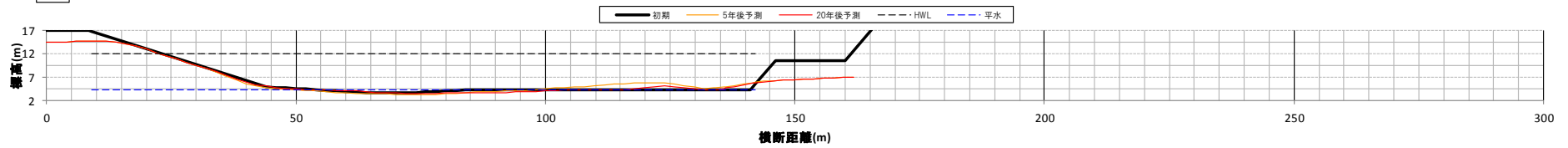


# 2. 小田川付替区間

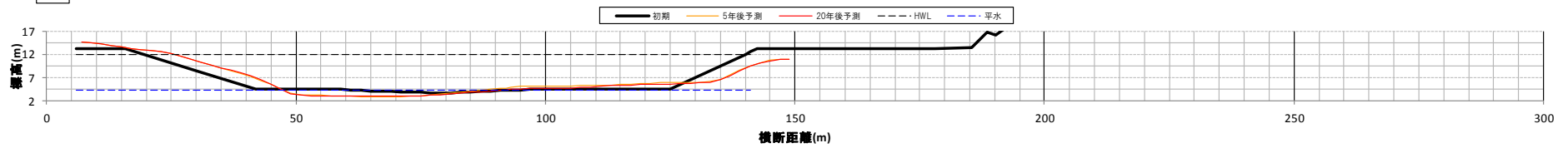
-0.8



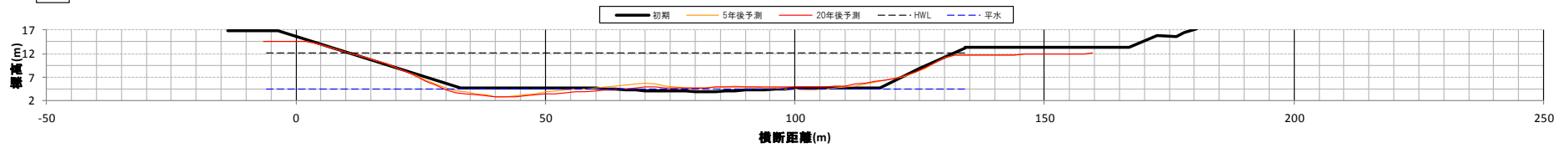
-0.7



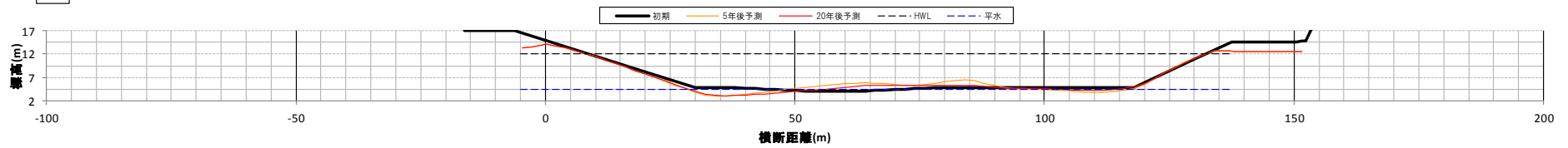
-0.6



-0.5



-0.4



## 2. 小田川付替区間

