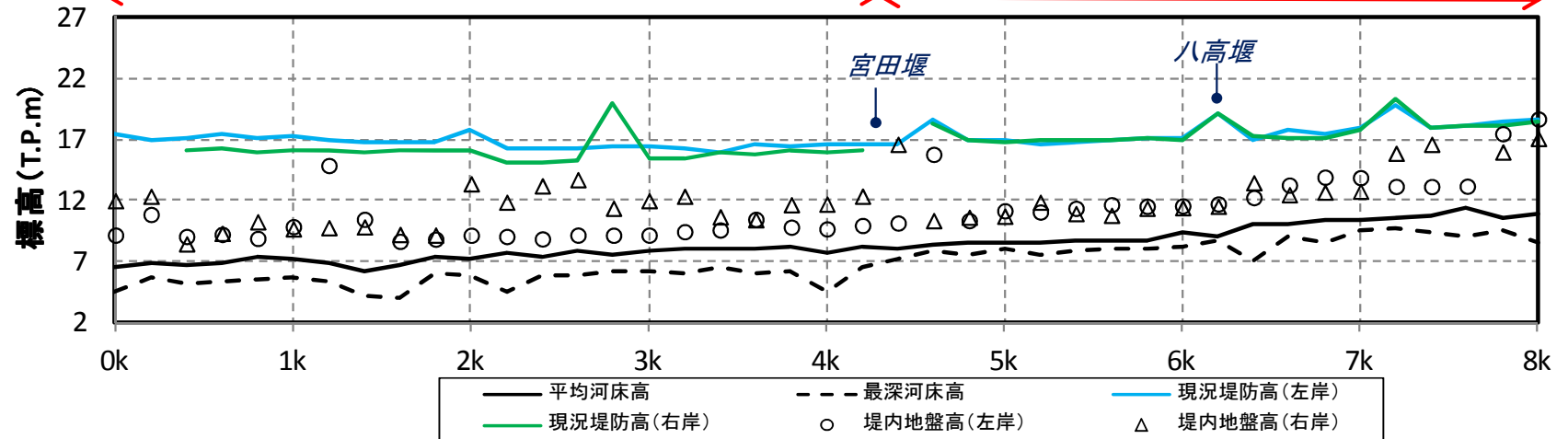


小田川の多自然川づくり 参考資料②(図面集)

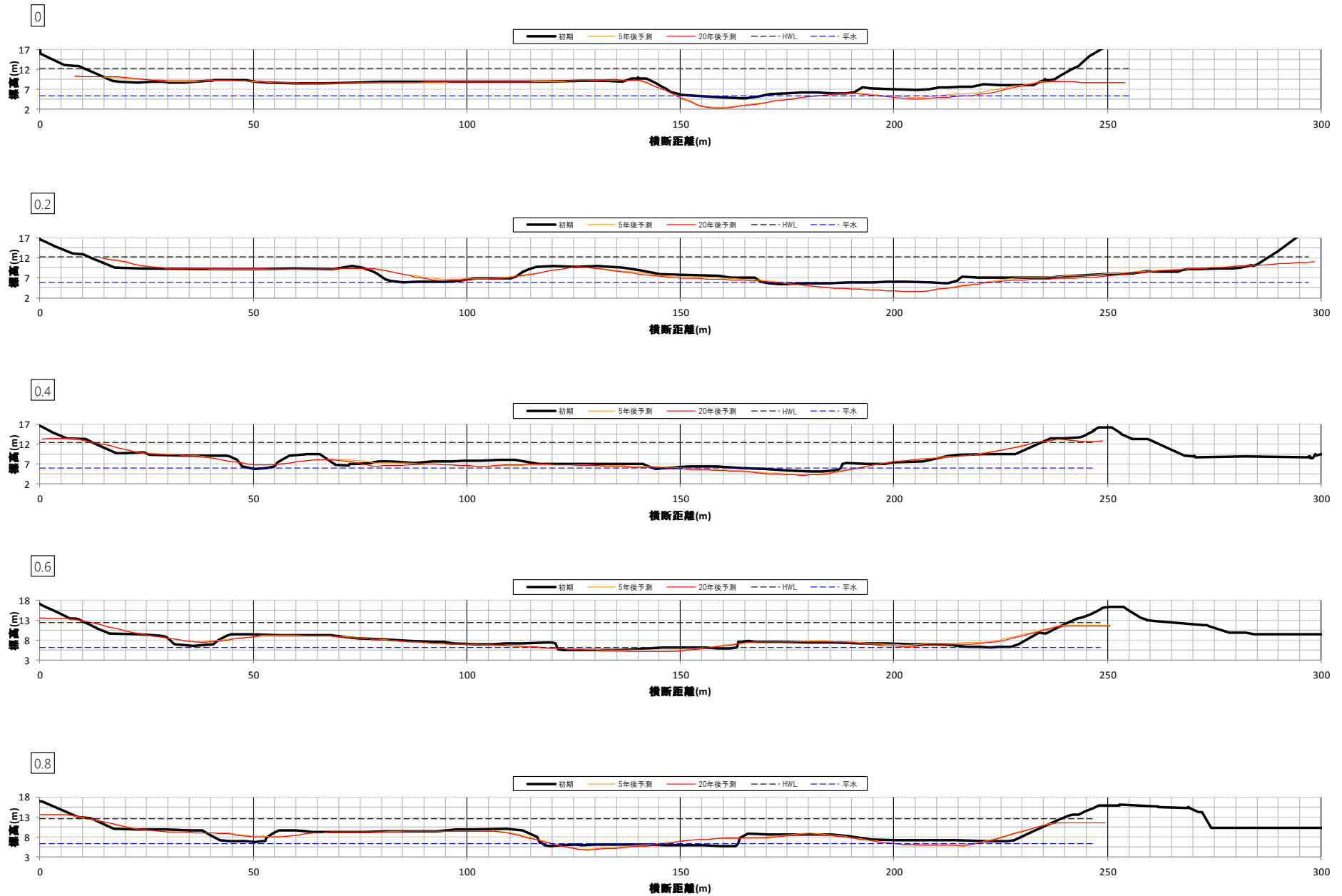
1. 現況小田川区間	1
2. 小田川付替区間	11

岡山河川事務所

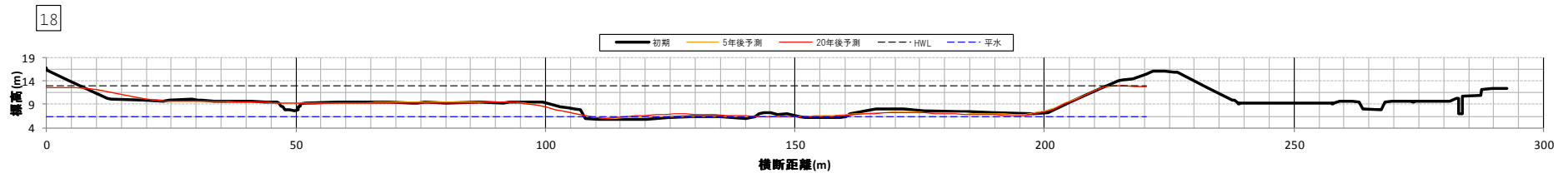
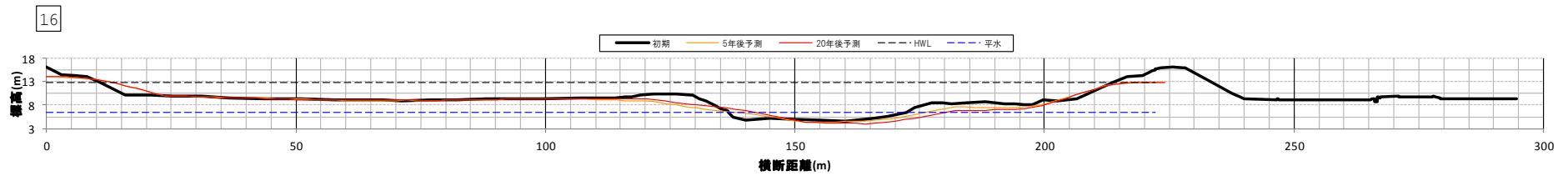
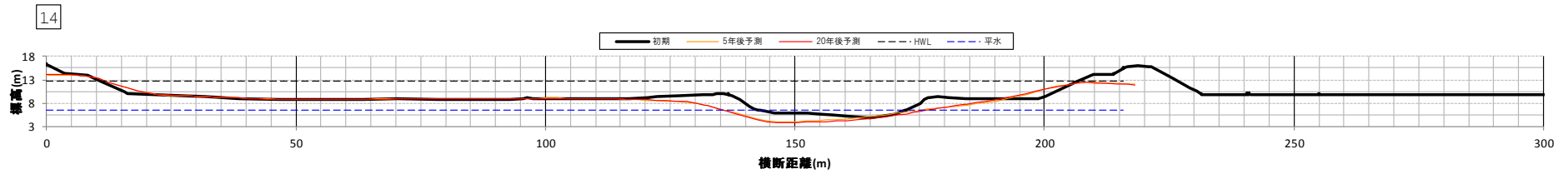
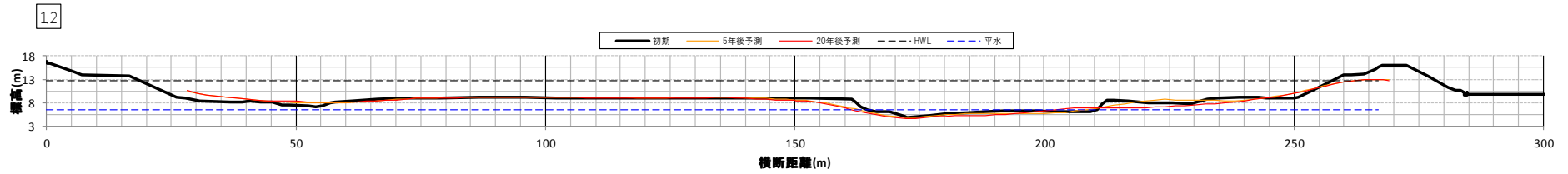
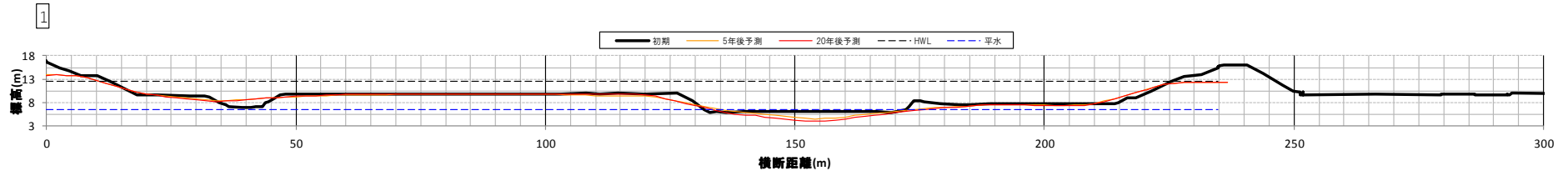
1. 現況小田川区間



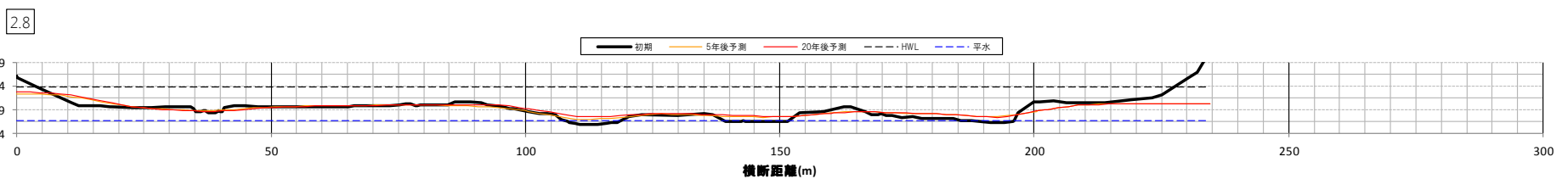
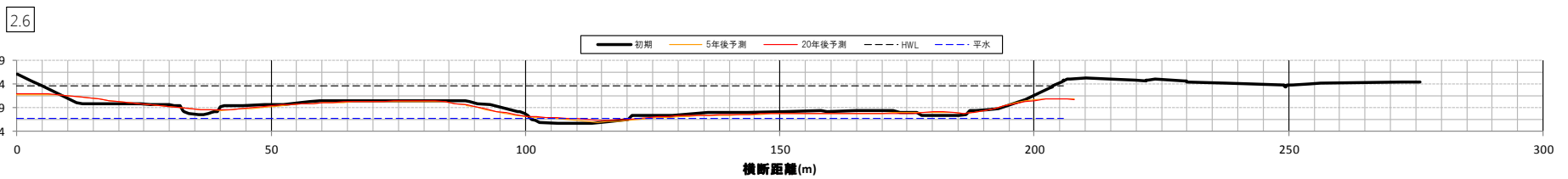
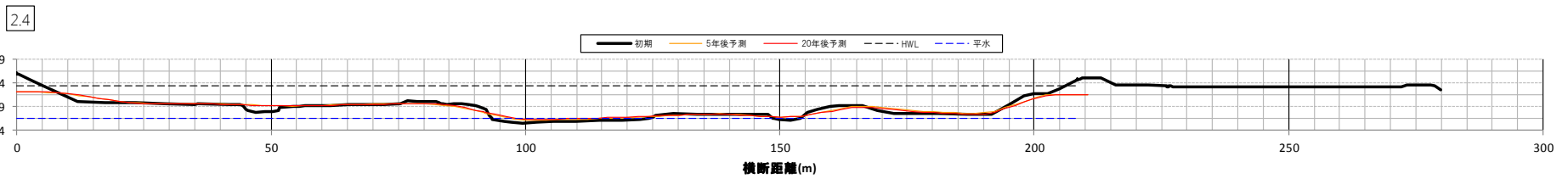
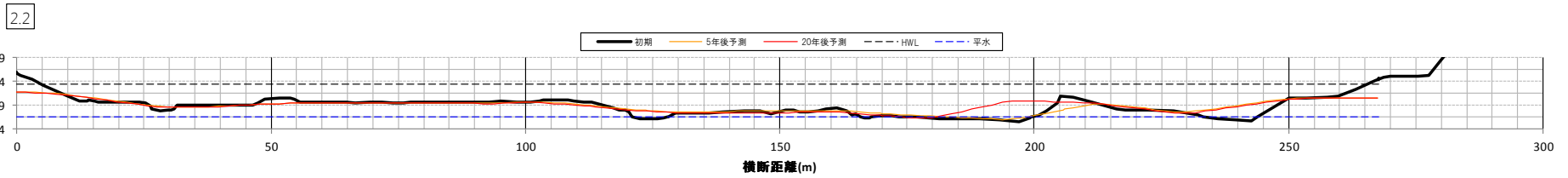
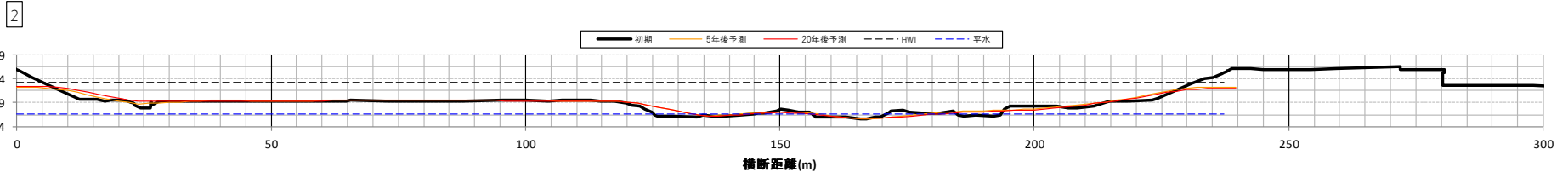
1. 現況小田川区間



1. 現況小田川区間

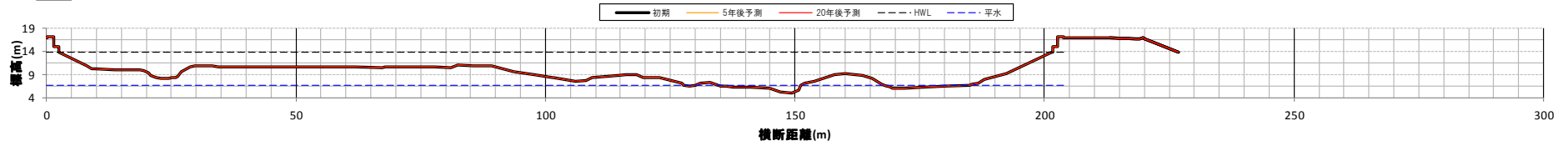


1. 現況小田川区間

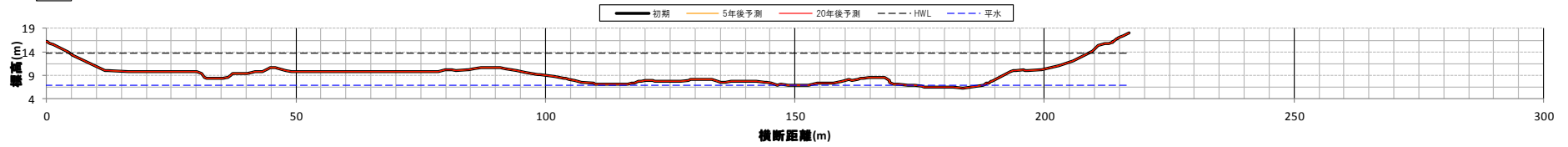


1. 現況小田川区間

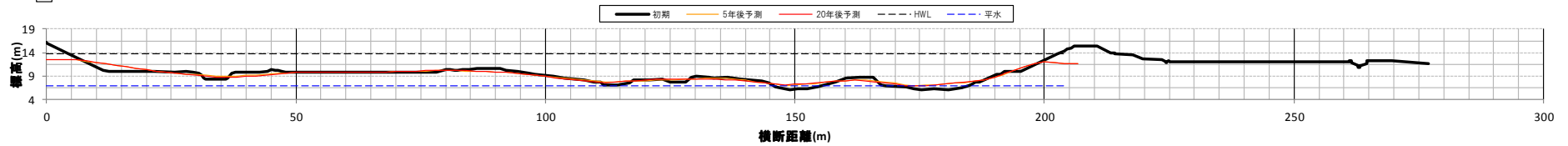
2.85



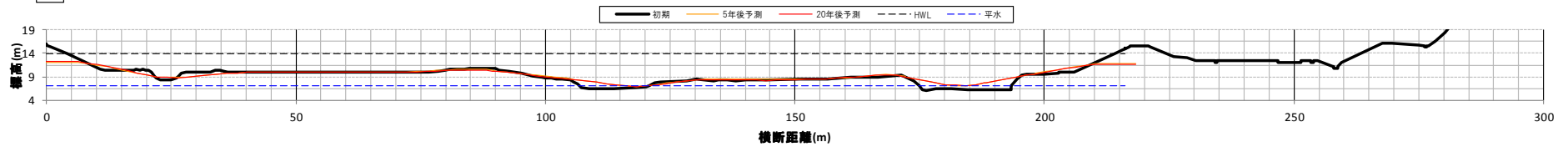
2.95



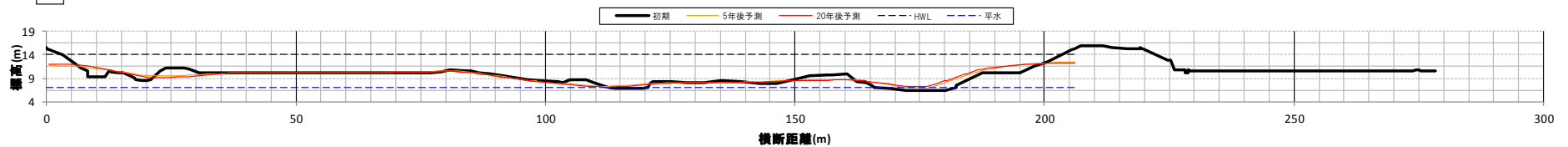
3



3.2

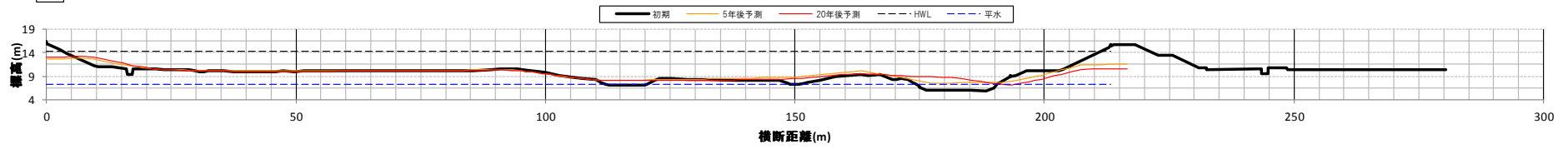


3.4

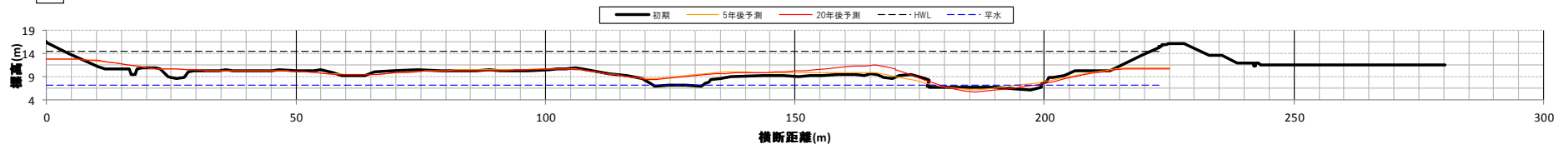


1. 現況小田川区間

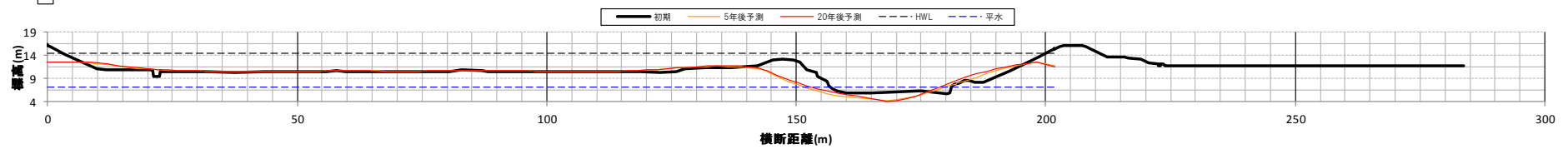
3.6



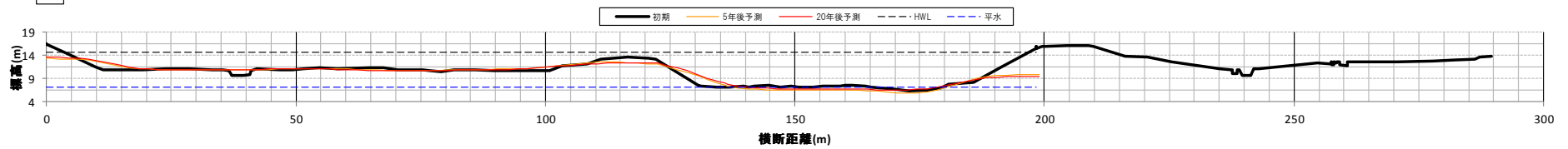
3.8



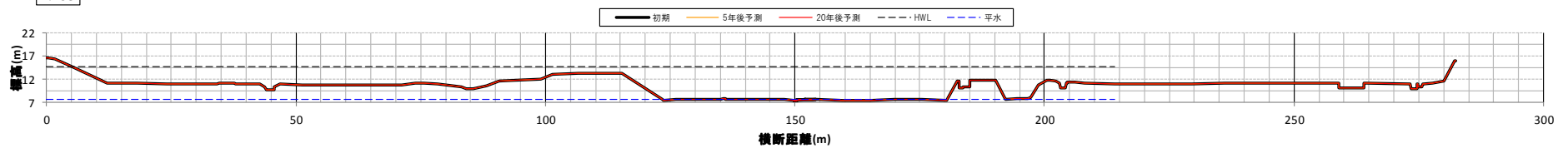
4



4.2

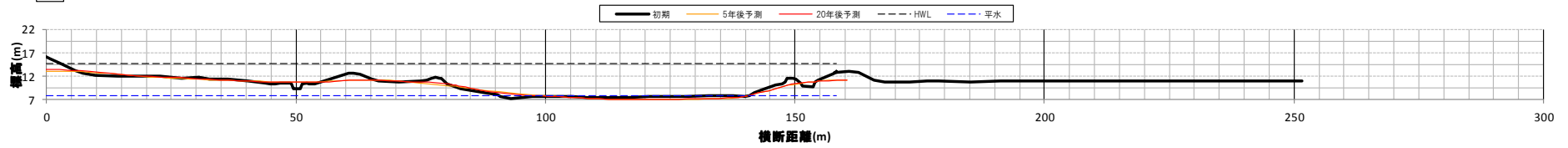


4.235

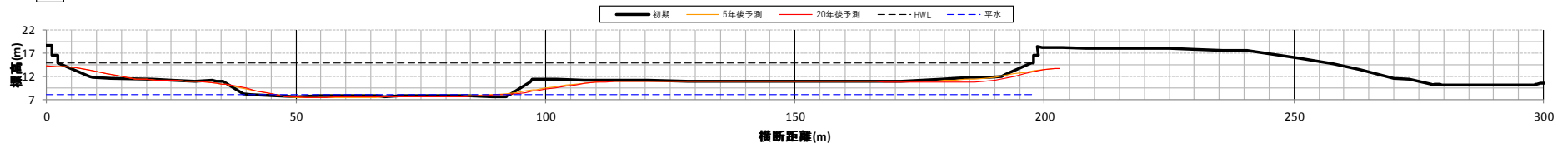


1. 現況小田川区間

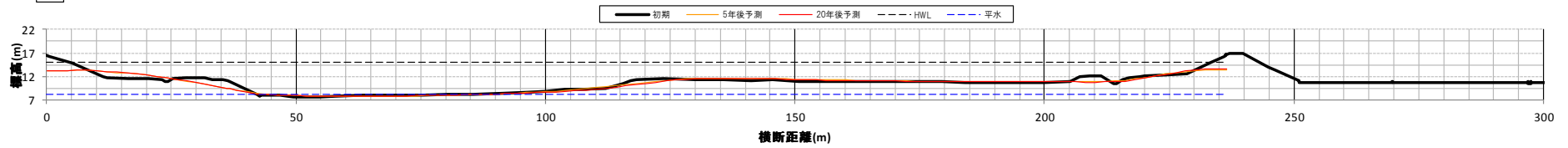
4.4



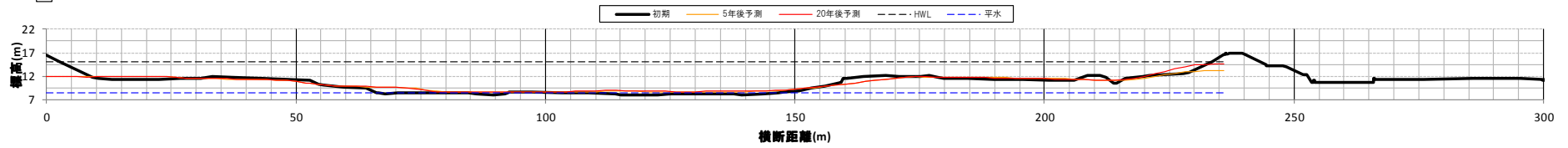
4.6



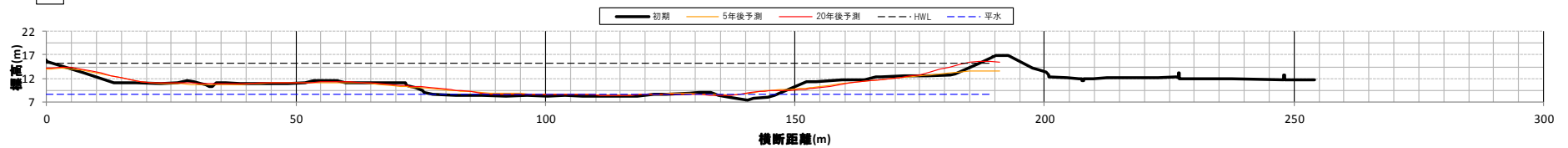
4.8



5

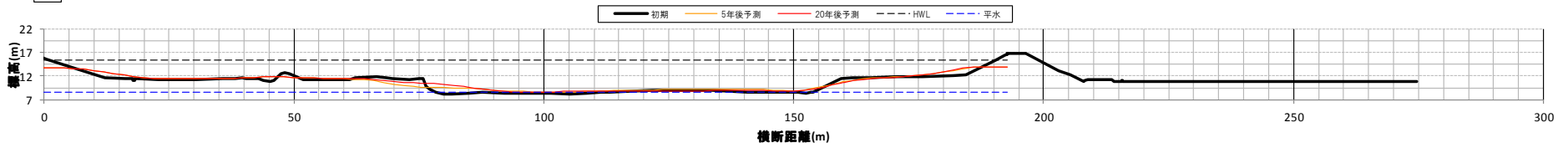


5.2

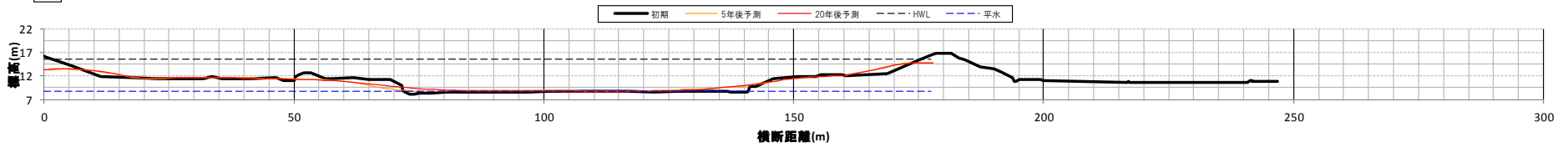


1. 現況小田川区間

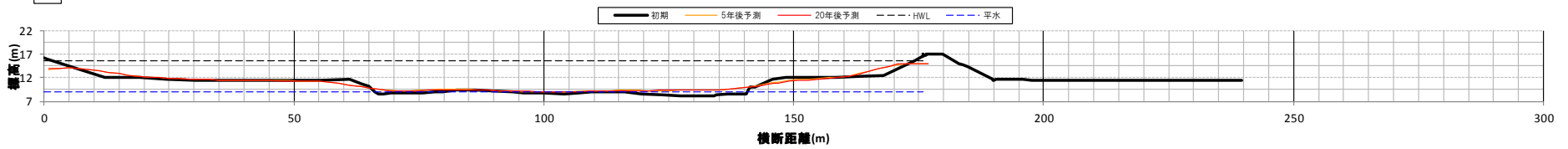
5.4



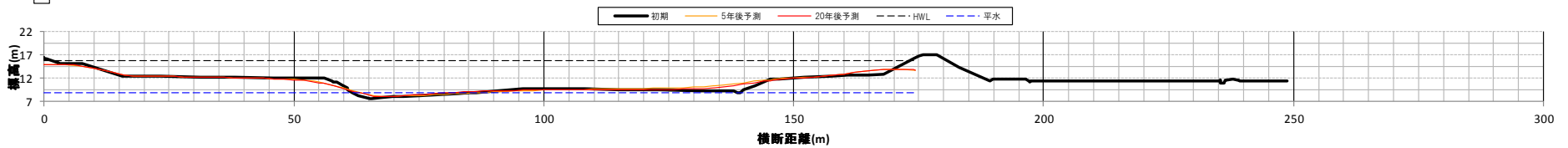
5.6



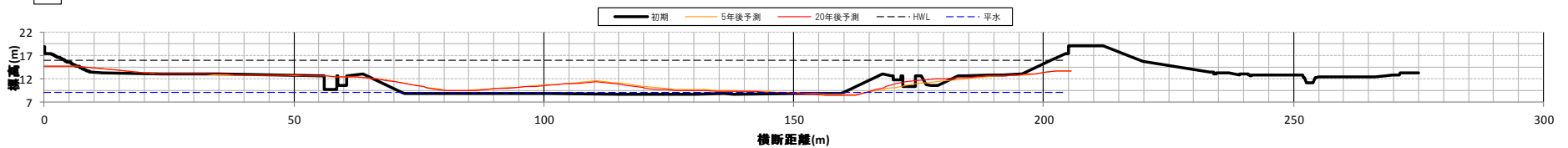
5.8



6

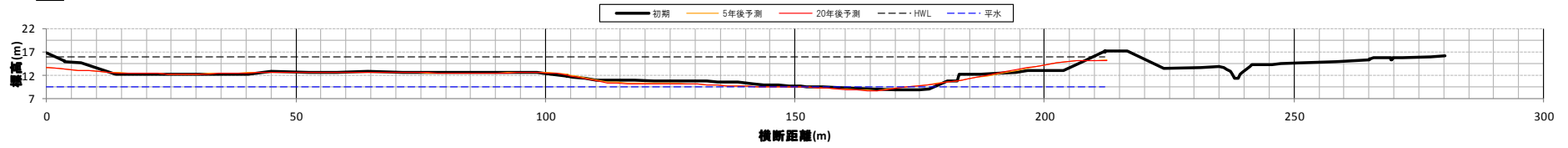


6.2

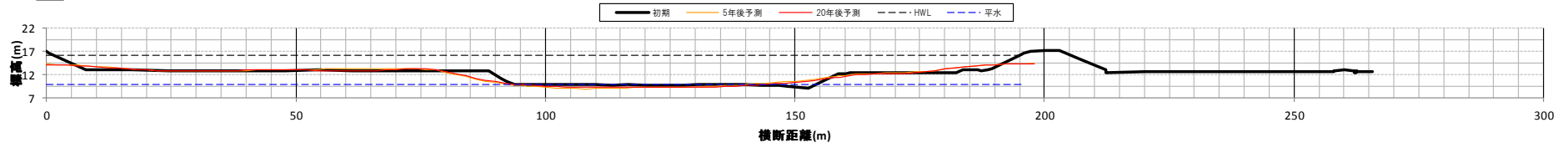


1. 現況小田川区間

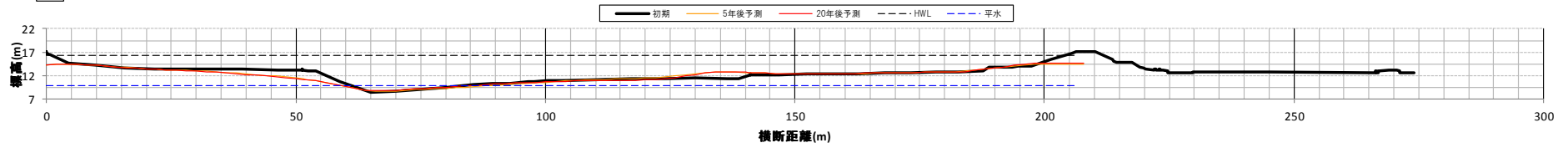
6.4



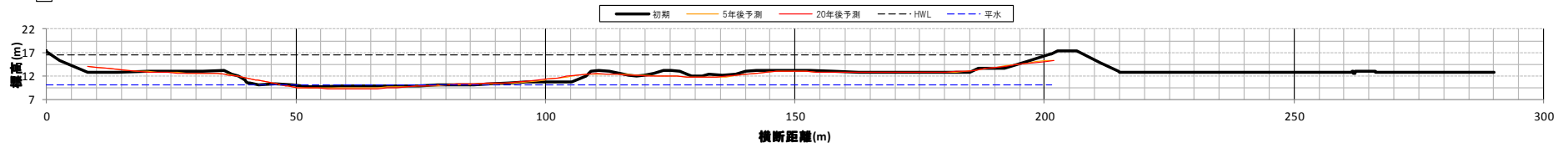
6.6



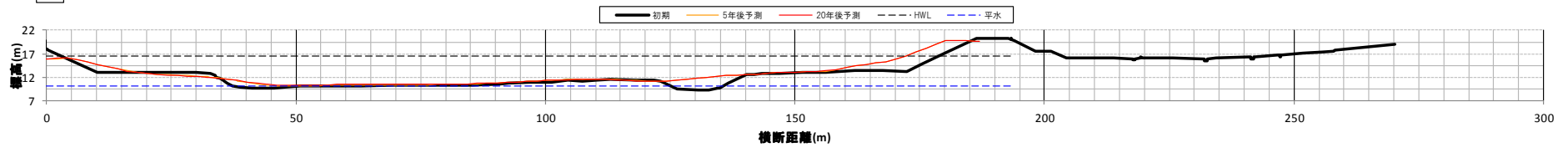
6.8



7

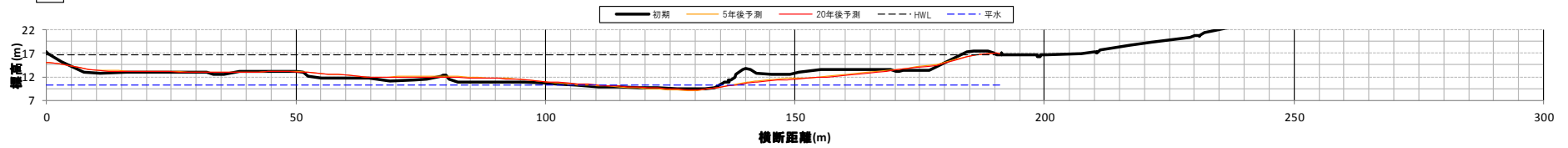


7.2

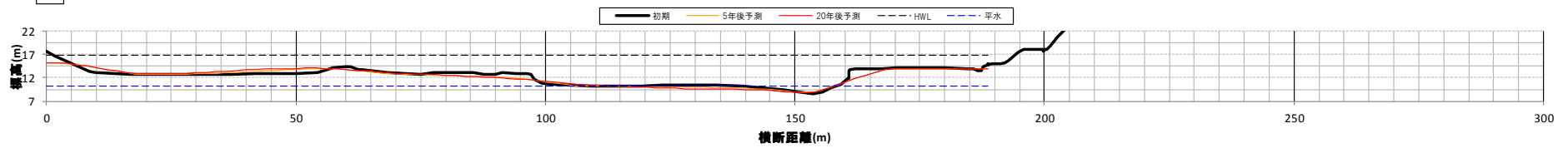


1. 現況小田川区間

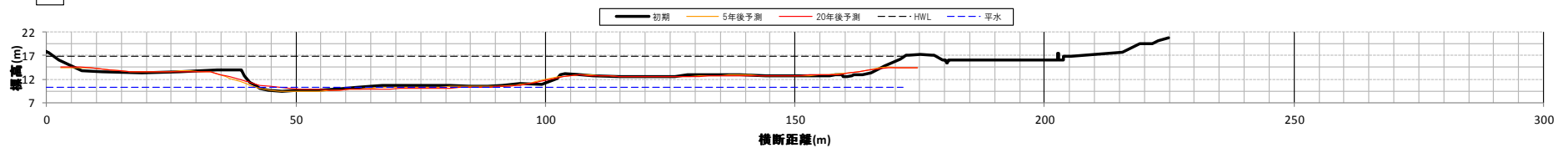
7.4



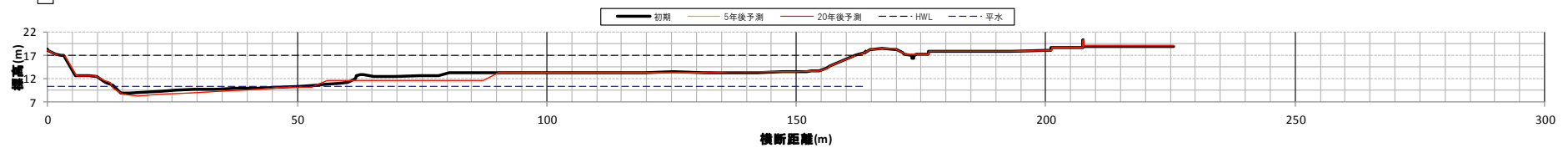
7.6



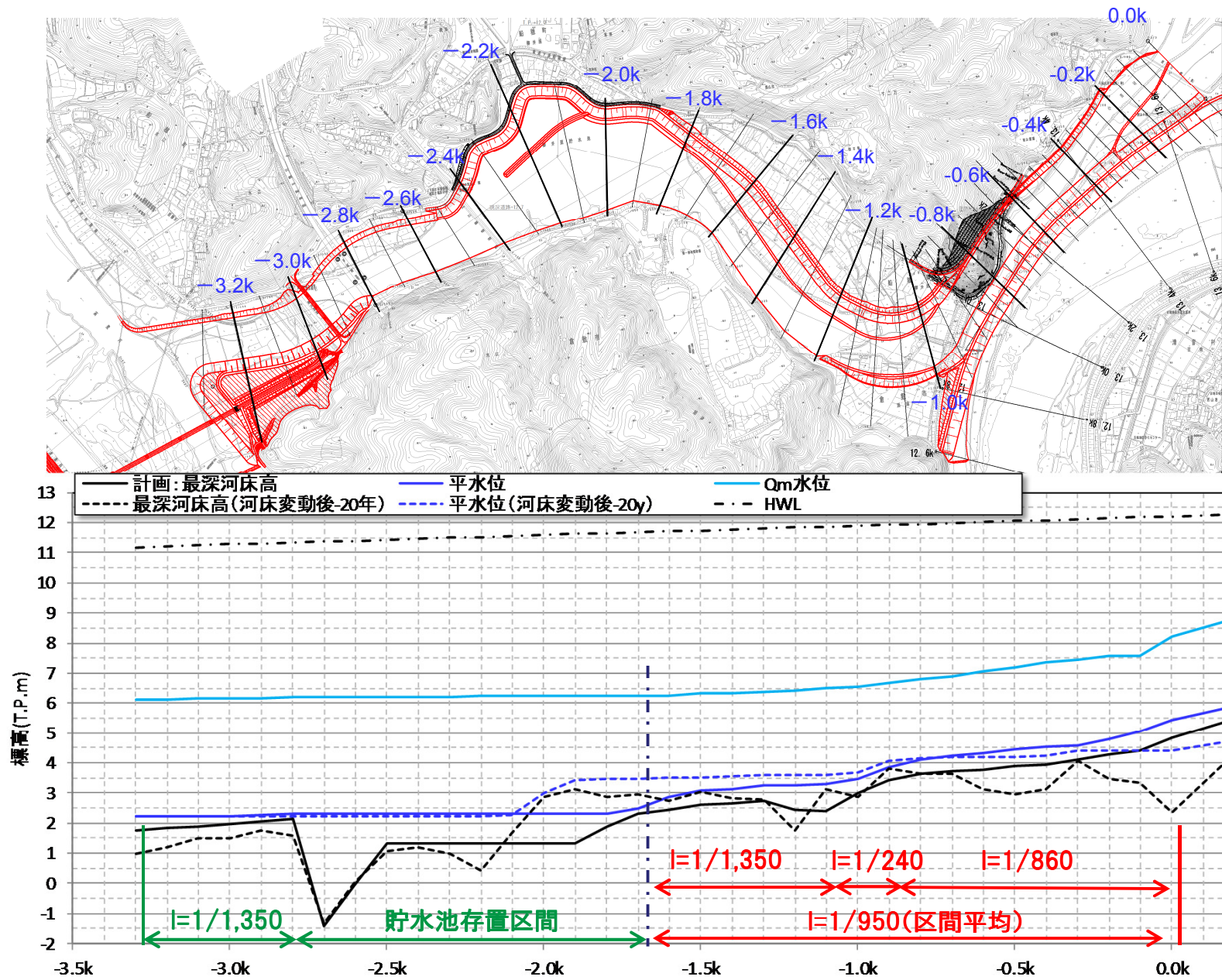
7.8



8

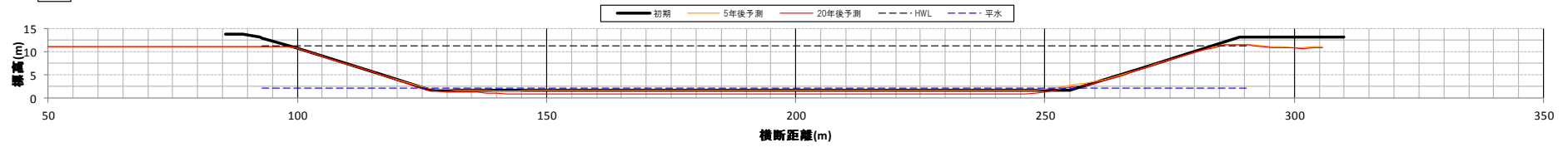


2. 小田川付替区間

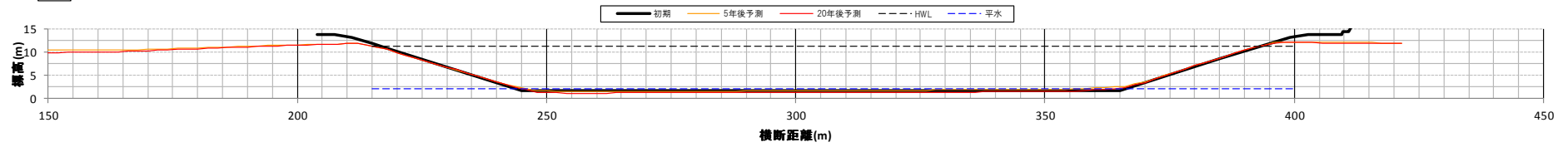


2. 小田川付替区間

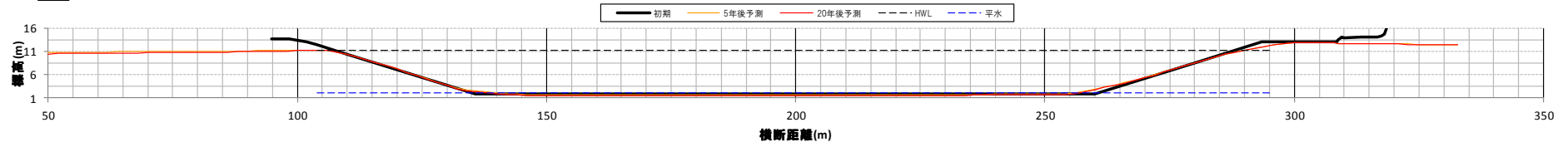
-3.3



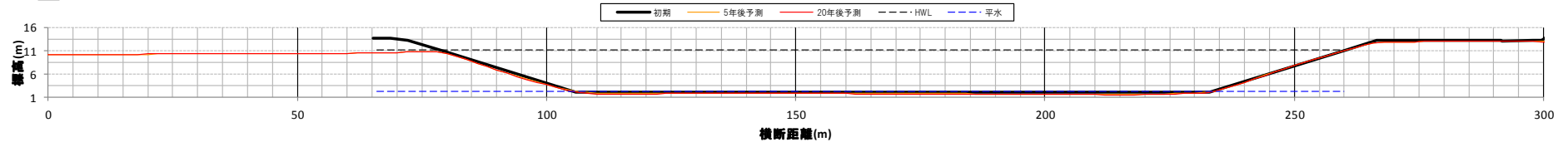
-3.2



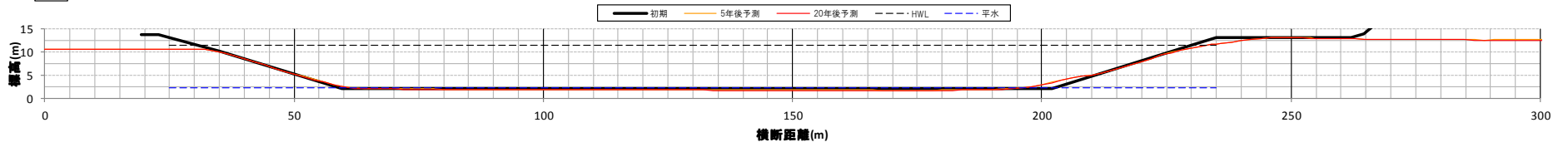
-3.1



-3

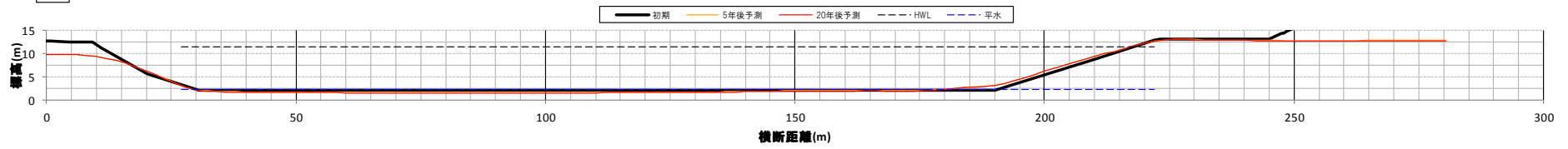


-2.9

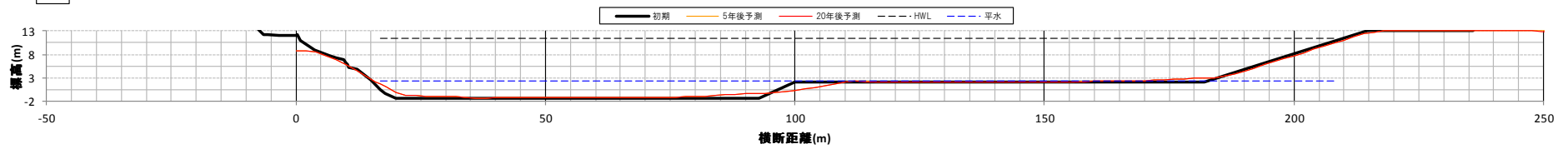


2. 小田川付替区間

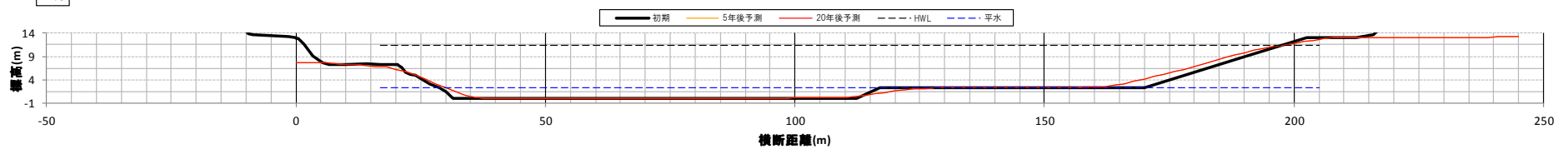
-2.8



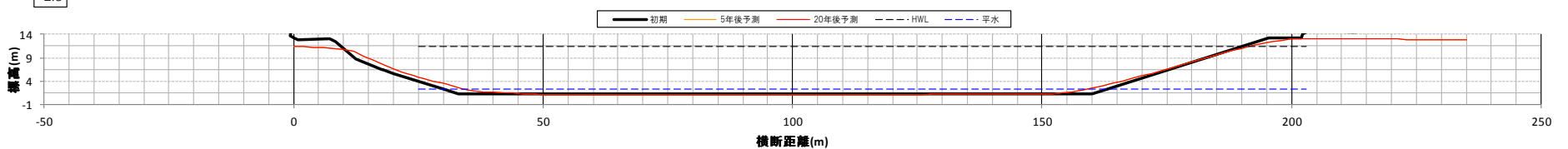
-2.7



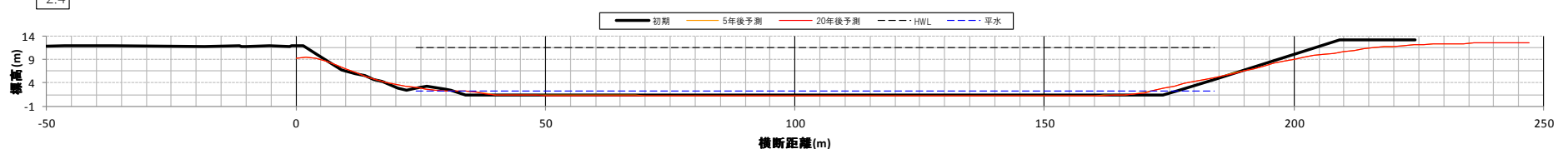
-2.6



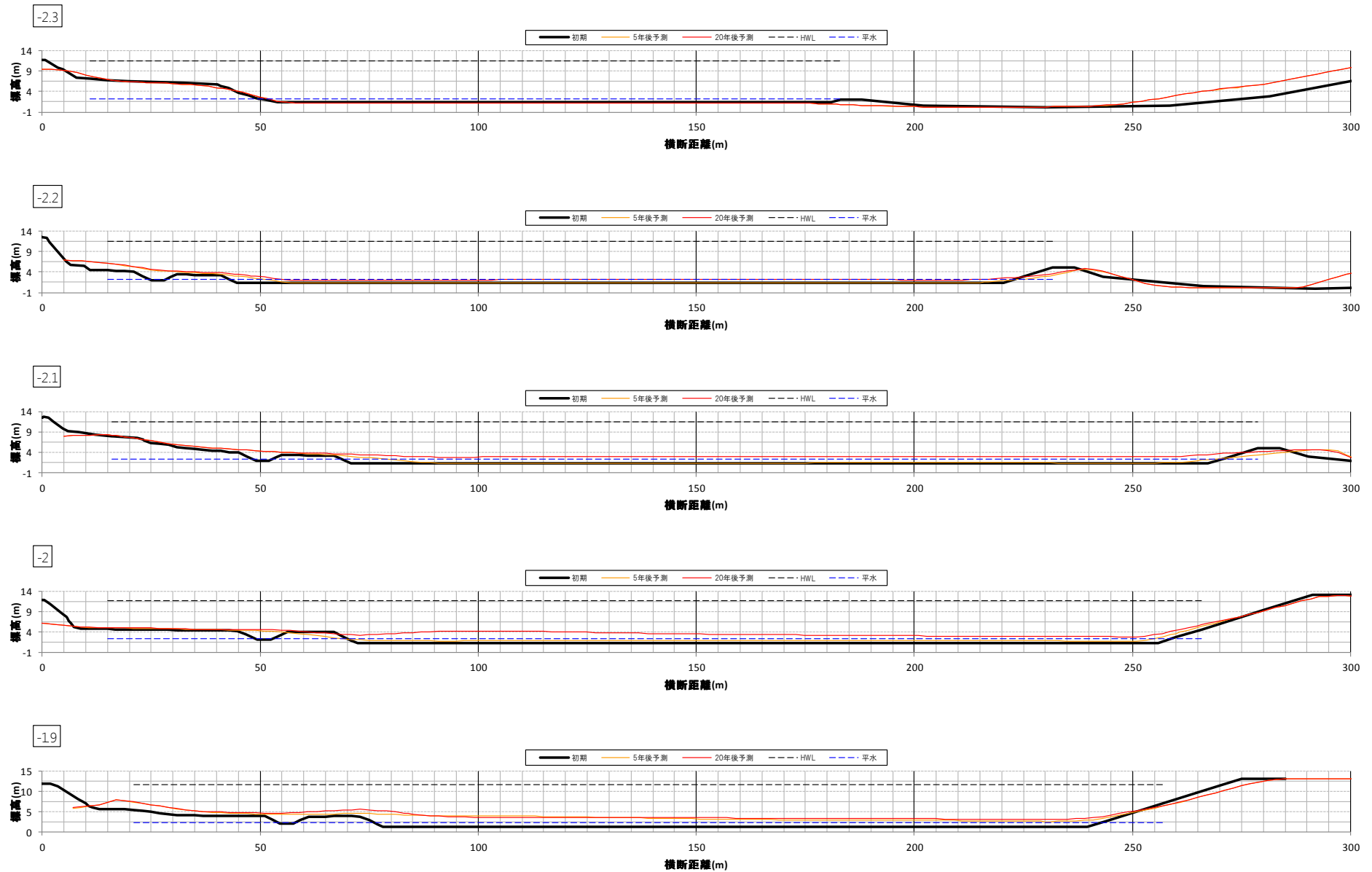
-2.5



-2.4

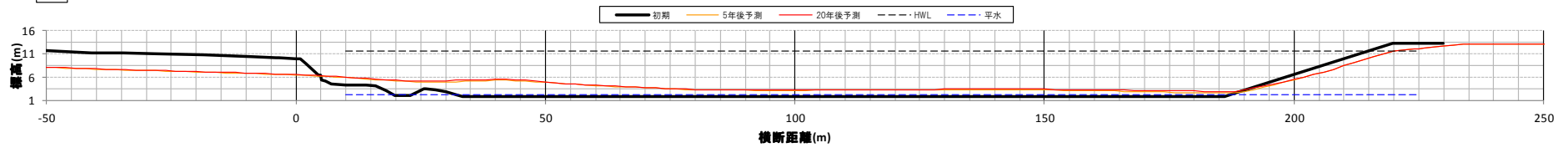


2. 小田川付替区間

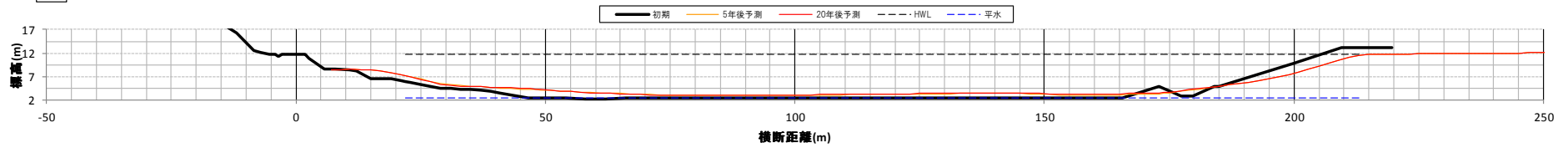


2. 小田川付替区間

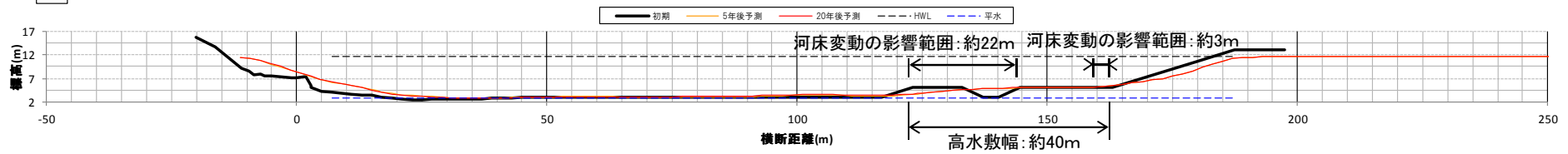
-18



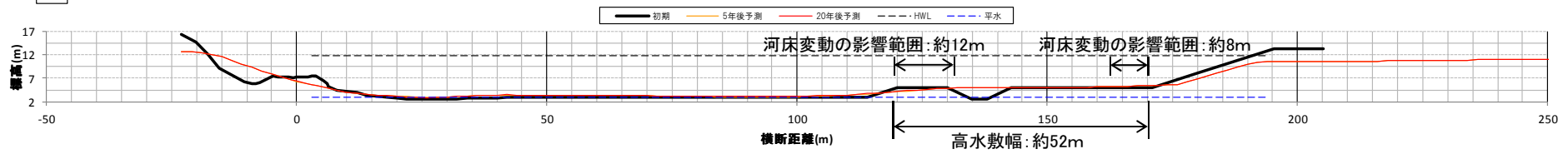
-17



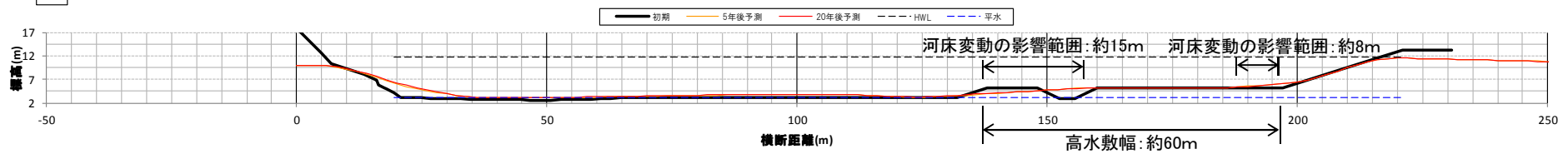
-16



-15

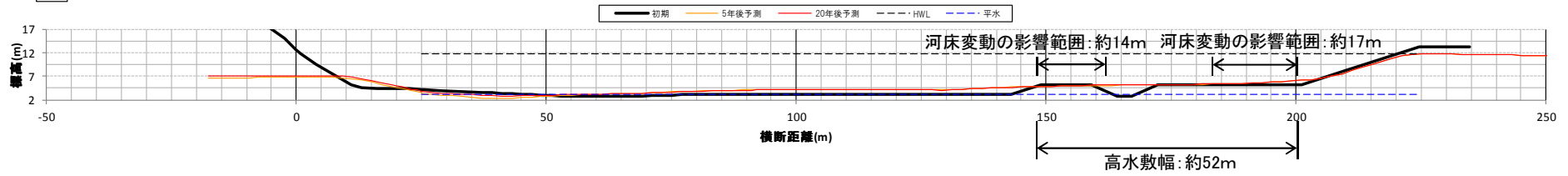


-14

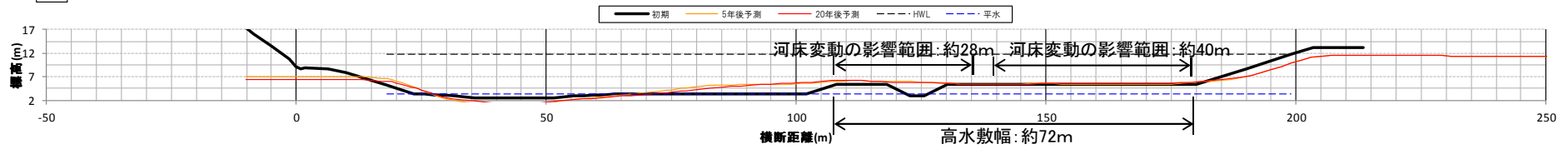


2. 小田川付替区間

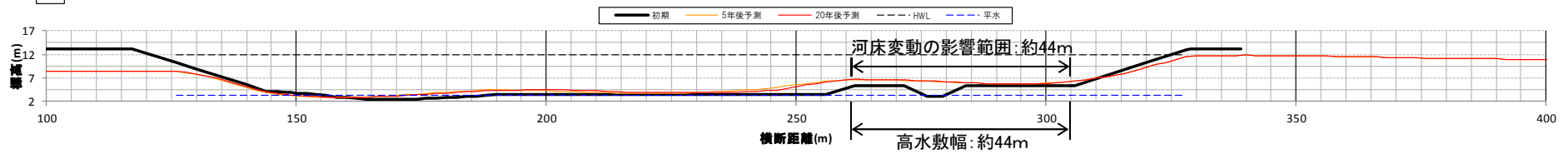
-13



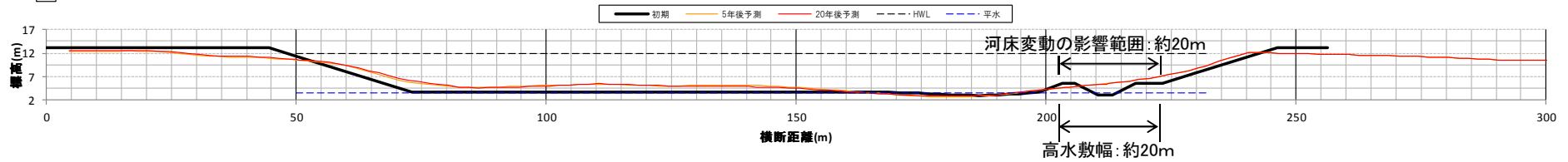
-12



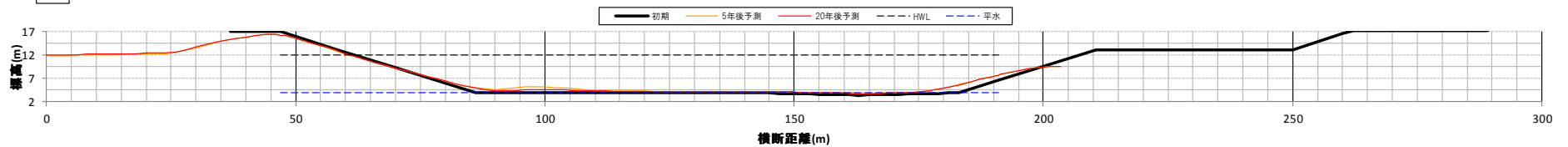
-11



-1

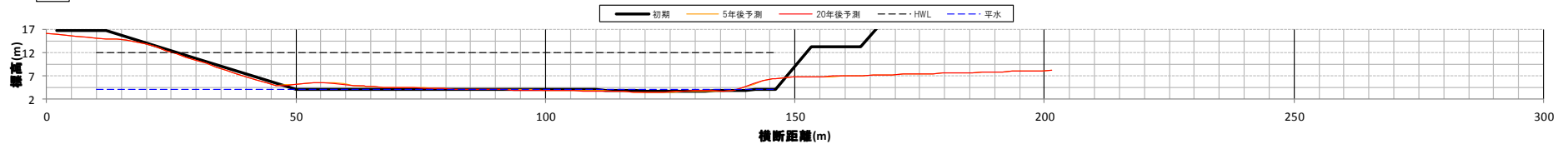


-0.9

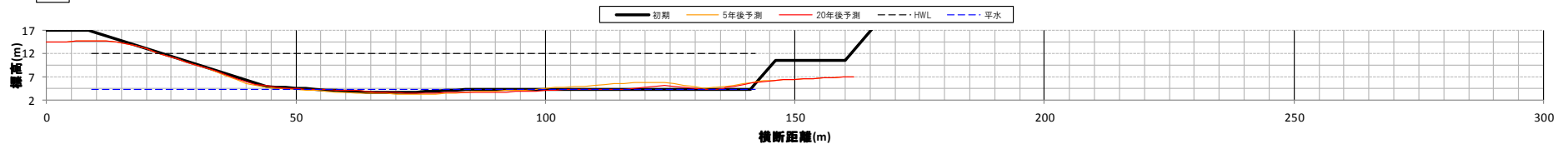


2. 小田川付替区間

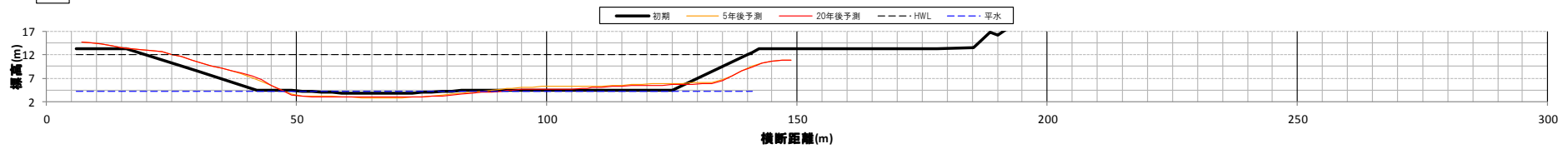
-0.8



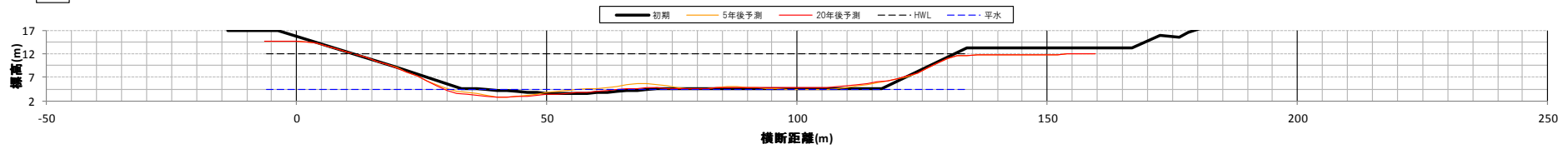
-0.7



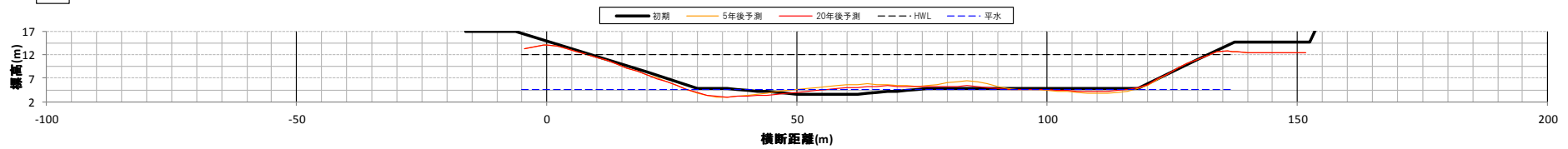
-0.6



-0.5

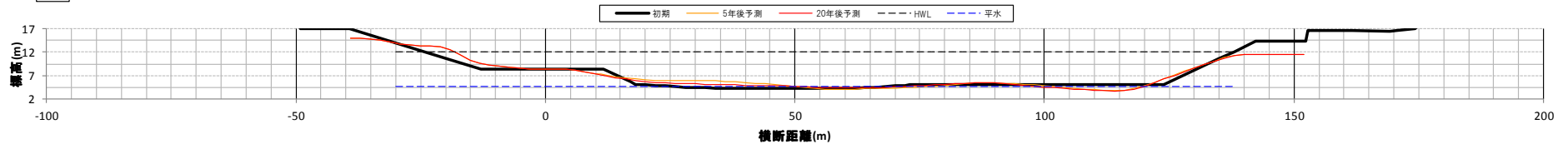


-0.4

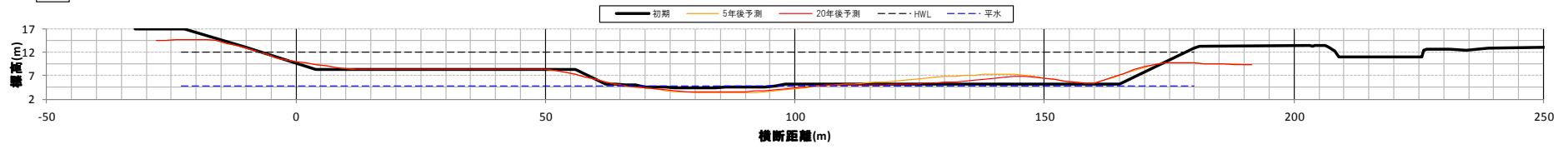


2. 小田川付替区間

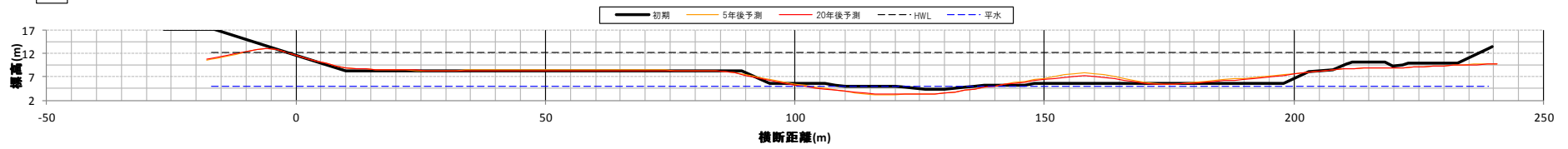
-0.3



-0.2



-0.1



0

